WARM UP USA

1000 MIGLIA

20TH OCTOBER 2022 – 22ND

ROAD BOOK

MIDDLEBURG, VA
WASHINGTON D.C.

1000 MIGLIA

1000 MIGLIA

MILLE MIGLIA CLASSIC CHRONOGRAPH

Since 1988, Chopard has been the historical partner and official timekeeper of the fabled Mille Miglia, the world's most beautiful car race. Proudly created and assembled in our Manufacture, this unique 42 mm-diameter chronograph showcases the full range of watchmaking skills cultivated within the Maison Chopard.

Chopard

THE ARTISAN OF EMOTIONS – SINCE 1860

CHOPARD BOUTIQUES
NEW YORK 730 Fifth Avenue – MIAMI Bal Harbour Shops – COSTA MESA South Coast Plaza
1-800-CHOPARD www.chopard.com

Questo Road Book è stato rilevato e compilato nel mese di Settembre 2022, riportando lo stato delle strade e della segnaletica all' epoca del rilevamento . Ogni significativo cambiamento che avverrà dopo la stampa verrà comunicato dall' Organizzatore con relative Circolari Informative .

Senza nessuna indicazione , sempre dritti per la strada principale .

Tracing and editing of this Road Book was carried out in September 2022 , reporting conditions of the road and the signals during the tracing . Any significant modifications of the traffic which may arise subsequent to the printing of the road book , will be advised by Bulletin .

With no indication to the contrary, stay on the road that you are on.

CARTELLI / RALLY SIGNS

CONTROLLO ORARIO TIME CONTROL	CONTROLLO A TIMBRO CHECKPOINT
PARTENZA PROVA CRONOMETRATA TIME TRIALS START	PARTENZA PROVA DI MEDIA AVERAGE-SPEED TRIALS START
ARRIVO PROVA CRONOMETRATA TIME TRIALS FINISH	ARRIVO PROVA DI MEDIA AVERAGE-SPEED TRIALS FINISH

Limiti di Velocità / Speed Limits in USA

Autostrada / Motorway 55 - 80 mph

Altre Strade / Other Roads 40 - 60 mph

Centri Abitati / Built up Areas 25 - 45 mph

Tasso Alcolemico - *Blood Alcohol* Content

Il tasso alcolemico consentito è pari a 0,8 gr. di alcol per litro di sangue

You must not drive with alcohol level higher that 0,08 gr. / 1 litre of blood

2.31	0.58	13	Incrocio Concorrenti *Two Way Rally*	45.39
2.45	0.14	14	GPS	45.25 N45.12345 E10.12345
3.15	0.70	15	Parziale pag. Success. *Inter next pag.*	45.55
	0.27			

SIMBOLOGIA - SYMBOLS - SYMBOLES

	Palco Partenza *Podium* *Podium*
!	*Attenzione* *Take Care* *Attention*
	Terra *Gravel* *Terre*
	Ponte *Bridge* *Pont*
	Galleria *Tunnel* *Tunnel*
	Sottopassaggio *Underbridge* *Passage sous un pont*
	Ferrovia *Railway* *Chemin de Fer*
	Frana *Landslide* *Eboulement*
	Albero *Tree* *Arbre*
	Dosso *Bump* *Dos d' Ane*
↓ ↑	*Salita - Discesa* *Climb - Descent* *Montee - Descente*
	Fontana *Fountain* *Fontaine*

North 99 777	*Strada Nazionale , Provinciale* *National , Provincial Road* *Route National , Provinciale*
	Cabina Elettrica *Power Box* *Cabine Eletrique*
	Cartelli Stradali *Road Signs* *Panneaux Routieres*
	Cartelli Rovesci *Reverse Signs* *Panneaux Renversees*
	Semaforo *Traffic-lights* *Feu*
	Cancello *Gate* *Portail*
PISA	*Indicazione da seguire* *Follow the Direction* *Direction a Suivre*
PISA	*Indicazione da non seguire* *Do not Follow the Direction* *Direction a ne pas Suivre*
PISA	*Cartello di località* *Locality Pannel* *Panneau de Localite*
(PISA)	*Località* *Locality or Road name* *Localite*
	Casa , Chiesa *House , Church* *Maison , Eglise*
	Cimitero *Cemetery* *Cimetiere*

1000 Miglia - Warm Up USA 2022

Thursday 20 October — *Tappa 1*

Controlli					Località	Distanze km		Tempi Imposti		Media k/h		Orario
Sett.	CO	CT	PC	PM		Parziali	Progr.	mm:ss	hh:mm	Parziali	Settore	1a Vett.
	1				**MIDDLEBURG**		0,00					09:45
					Crest Hill - Start PM	43,43	43,43					
				1	Crest Hill (2 rilevamenti)	10,28	53,71			51,00		
		1			Little Washington	10,08	63,79					
					Montpelier - Start PC	68,23	132,02					
1			1		James Madison IN 1	0,09	132,11	00:11		29,45		
			2		James Madison IN 2	0,12	132,23	00:16		27,00		
			3		James Madison IN 3	0,11	132,34	00:14		28,29		
			4		James Madison IN 4	0,25	132,59	00:30		30,00		
			5		James Madison IN 5	0,10	132,69	00:13		27,69		
	2				**MONTPELIER**	1,03	**133,72**		**03:45**		**35,66**	13:30
	2				**MONTPELIER**		0,00					13:30
					Montpelier - Start PC	0,33	0,33					
			6		James Madison OUT 1	0,10	0,43	00:13		27,69		
			7		James Madison OUT 2	0,25	0,68	00:30		30,00		
			8		James Madison OUT 3	0,11	0,79	00:14		28,29		
			9		James Madison OUT 4	0,12	0,91	00:16		27,00		
			10		James Madison OUT 5	0,09	1,00	00:11		29,45		
		2			Shenandoah National Park	47,71	48,71					
					Hume - Start PM	92,16	140,87					
				2	Hume (2 rilevamenti)	7,55	148,42			55,00		
					Creighton Farms - Start PC	59,45	207,87					
2			11		Creighton Farms 1	0,20	208,07	00:27		26,67		
			12		Creighton Farms 2	0,10	208,17	00:10		36,00		
			13		Creighton Farms 3	0,24	208,41	00:22		39,27		
			14		Creighton Farms 4	0,24	208,65	00:22		39,27		
			15		Creighton Farms 5	0,45	209,10	00:47		34,47		
			16		Creighton Farms 6	0,17	209,27	00:17		36,00		
			17		Creighton Farms 7	0,37	209,64	00:37		36,00		
			18		Creighton Farms 8	0,16	209,80	00:15		38,40		
			19		Creighton Farms 9	0,50	210,30	00:50		36,00		
			20		Creighton Farms 10	0,63	210,93	00:59		38,44		
	3				**CREIGHTON FARMS**	0,74	**211,67**		**05:15**		**40,32**	18:45

Totale Tappa 1 345,39

RB 1.1 0928

CC 28/09/2022

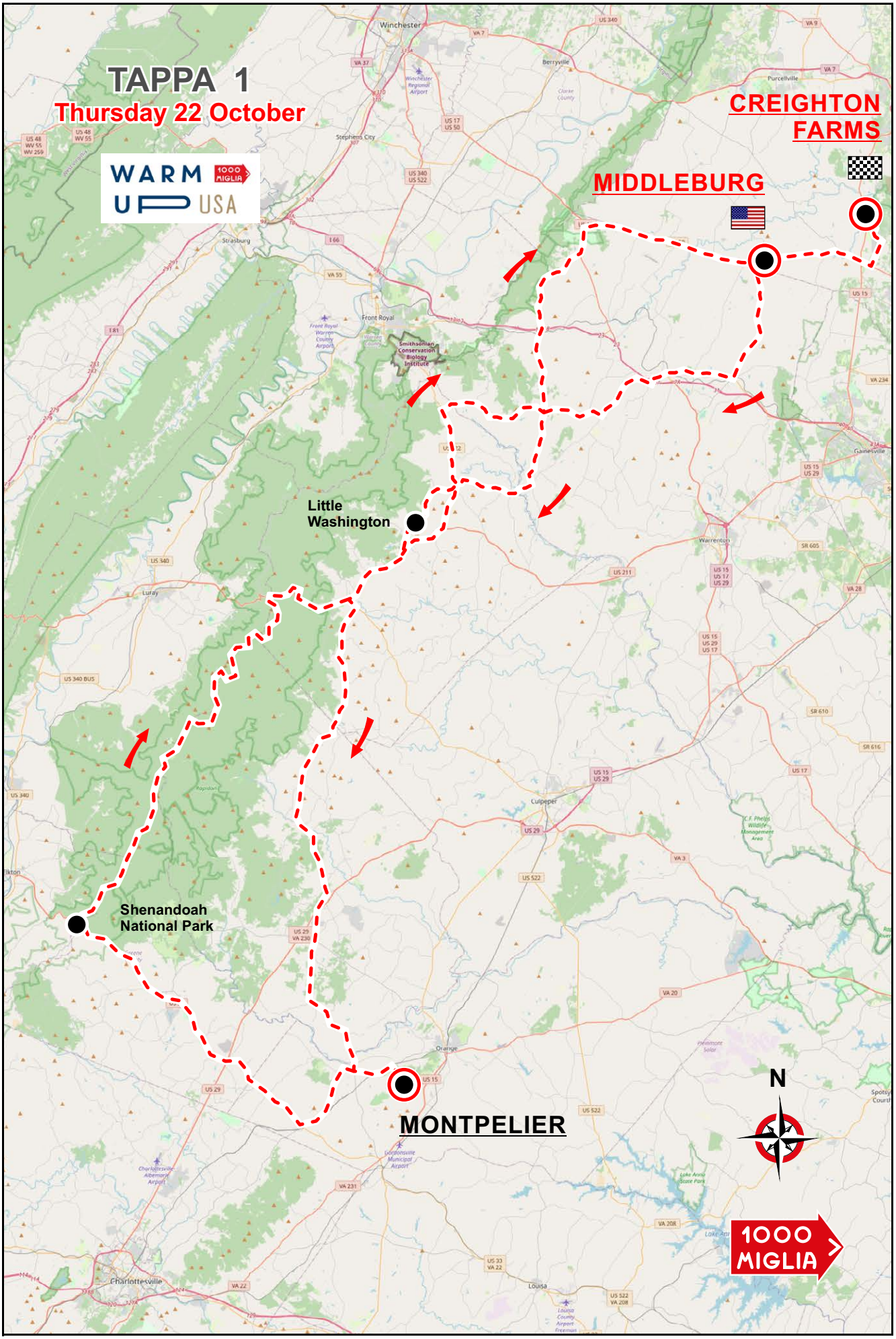
TAPPA 1
Thursday 22 October
WARM UP USA
CREIGHTON FARMS
MIDDLEBURG
Little Washington
Shenandoah National Park
MONTPELIER
N
1000 MIGLIA

1000 Miglia - Warm Up USA 2022

Friday 21 October

Controlli					Località	Distanze km		Tempi Imposti		Media k/h		Orario	Tappa 2
Sett.	CO	CT	PC	PM		Parziali	Progr.	mm:ss	hh:mm	Parziali	Settore	1a Vett.	
3	4				**MIDDLEBURG**		0,00					08:30	
					Atoka Chase - Start PC	6,87	6,87						
			21		Atoka Chase 1	0,19	7,06	00:22		31,09			
			22		Atoka Chase 2	0,32	7,38	00:32		36,00			
			23		Atoka Chase 3	0,12	7,50	00:12		36,00			
			24		Atoka Chase 4	0,20	7,70	00:21		34,29			
			25		Atoka Chase 5	0,18	7,88	00:17		38,12			
			26		Atoka Chase 6	0,29	8,17	00:27		38,67			
			27		Atoka Chase 7	0,26	8,43	00:27		34,67			
					Summit Point - Start PM	50,62	59,05						
				3	Summit Point (1 rilevamento)	1,75	60,80			40,00			
					Summit Point - Start PC	0,32	61,12						
			28		Summit Point 1	0,15	61,27	00:25		21,60			
			29		Summit Point 2	0,16	61,43	00:24		24,00			
			30		Summit Point 3	0,15	61,58	00:20		27,00			
			31		Summit Point 4	0,05	61,63	00:07		25,71			
			32		Summit Point 5	0,11	61,74	00:14		28,29			
			33		Summit Point 6	0,13	61,87	00:20		23,40			
			34		Summit Point 7	0,08	61,95	00:11		26,18			
			35		Summit Point 8	0,09	62,04	00:11		29,45			
			36		Summit Point 9	0,05	62,09	00:07		25,71			
			37		Summit Point 10	0,12	62,21	00:14		30,86			
		3			Harper's Ferry	61,01	123,22						
					Mountville - Start PM	45,86	169,08						
				4	Mountville (1 rilevamento)	4,96	174,04			41,00			
					Salamander Resort - Start PC	1,65	175,69						
			38		Salamander Resort 1	0,17	175,86	00:25		24,48			
			39		Salamander Resort 2	0,09	175,95	00:15		21,60			
			40		Salamander Resort 3	0,18	176,13	00:28		23,14			
			41		Salamander Resort 4	0,11	176,24	00:15		26,40			
			42		Salamander Resort 5	0,12	176,36	00:16		27,00			
	5				**MIDDLEBURG - Beverly Equestrian**	12,69	**189,05**		03:45		**50,41**	12:15	

Totale Tappa 2 189,05

Totale Tappa 1 + 2 534,44

RB 1.1 0928

CC 28/09/2022

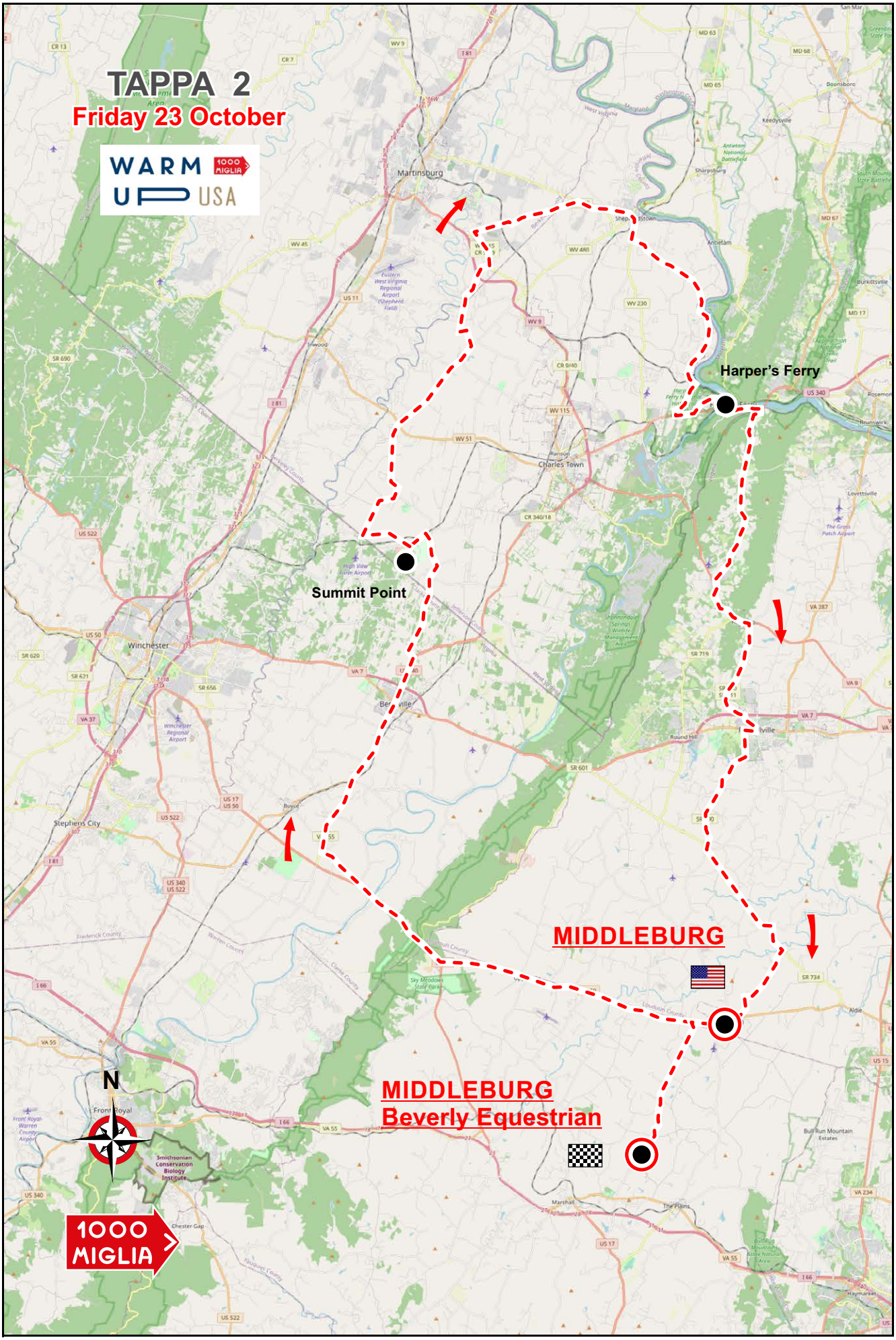
TAPPA 2
Friday 23 October
WARM UP USA
Martinsburg
Harper's Ferry
Charles Town
Summit Point
Winchester
Stephens City
MIDDLEBURG
MIDDLEBURG
Beverly Equestrian
N
1000 MIGLIA

1000 Miglia - Warm Up USA 2022

Saturday 22 October — *Tappa 3*

Sett.	CO	CT	PC	PM	Località	Distanze km Parziali	Distanze km Progr.	Tempi Imposti mm:ss	Tempi Imposti hh:mm	Media k/h Parziali	Media k/h Settore	Orario 1a Vett.
	6				**MIDDLEBURG**		0,00					07:45
					Creighton Farms - Start PC	13,90	13,90					
			43		Creighton Farms 1	0,20	14,10	00:27		26,67		
			44		Creighton Farms 2	0,10	14,20	00:10		36,00		
			45		Creighton Farms 3	0,24	14,44	00:22		39,27		
			46		Creighton Farms 4	0,24	14,68	00:22		39,27		
4			47		Creighton Farms 5	0,45	15,13	00:47		34,47		
			48		Creighton Farms 6	0,17	15,30	00:17		36,00		
			49		Creighton Farms 7	0,37	15,67	00:37		36,00		
			50		Creighton Farms 8	0,16	15,83	00:15		38,40		
			51		Creighton Farms 9	0,50	16,33	00:50		36,00		
			52		Creighton Farms 10	0,63	16,96	00:59		38,44		
	7				**CREIGHTON FARMS**	0,74	**17,70**		**01:15**		**14,16**	09:00
	7				**CREIGHTON FARMS**		0,00					09:00
		4			Purcelville	30,74	30,74					
					Dickerson - Start PM	66,76	97,50					
				5	Dickerson (1 rilevamento)	5,85	103,35			46,00		
		5			Congressional C. C.	37,81	141,16					
5					Congressional C.C. - Start PC	0,32	141,48					
			53		Congressional C.C. 1	0,06	141,54	00:09		24,00		
			54		Congressional C.C. 2	0,09	141,63	00:13		24,92		
			55		Congressional C.C. 3	0,04	141,67	00:06		24,00		
			56		Congressional C.C. 4	0,05	141,72	00:07		25,71		
	8				**CONGRESSIONAL C. C.**	0,28	**142,00**		**03:45**		**37,87**	12:45
					CONGRESSIONAL C. C.		0,00					
A					Washington - Capitol	27,85	27,85					
					WASHINGTON - Embassy of Italy	6,56	**34,41**					

Totale Tappa 3 194,11

Totale Warm Up 2022 728,55

RB 1.1 0928

CC 28/09/2022

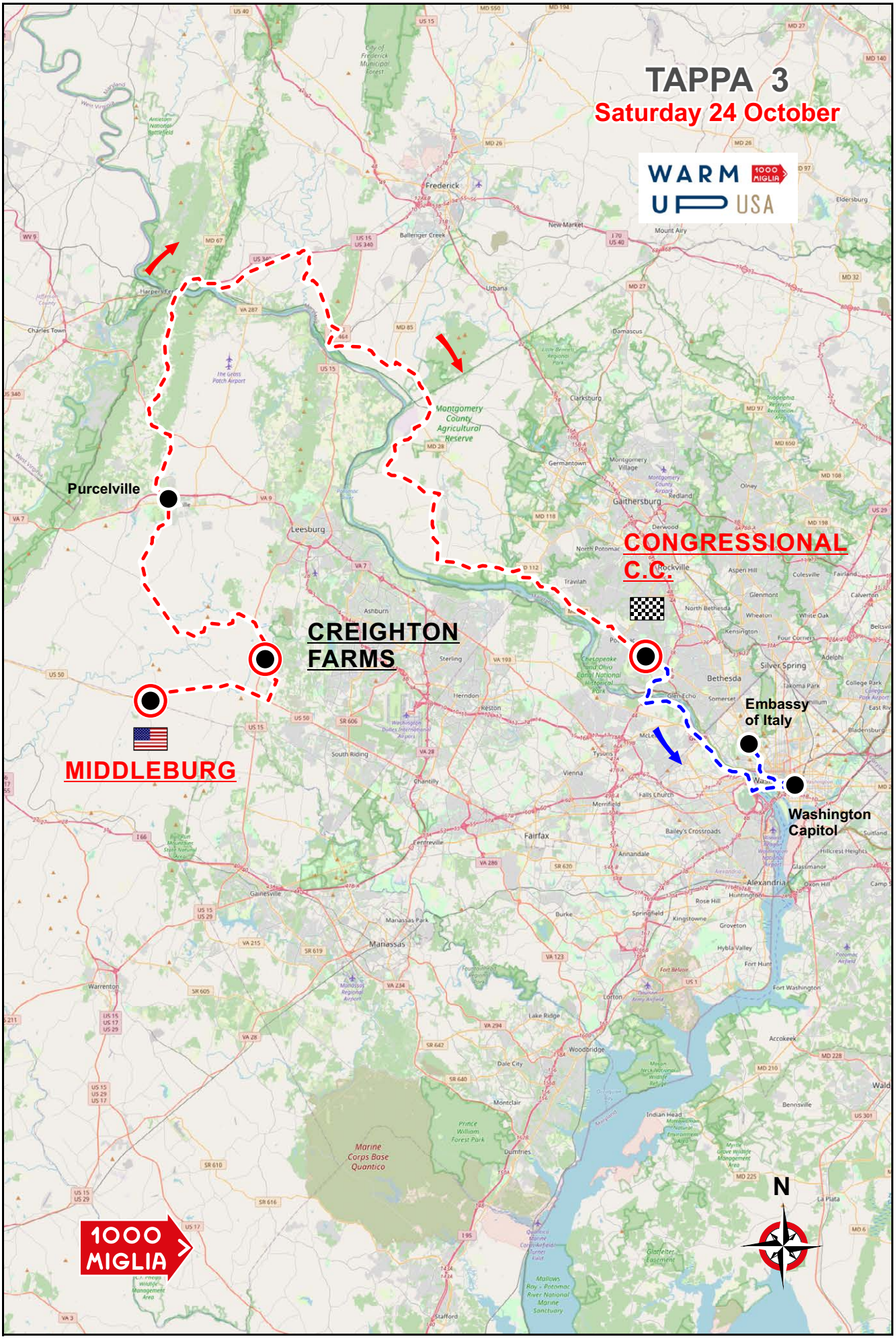
TAPPA 3
Saturday 24 October
WARM UP USA
1000 MIGLIA
Purcelville
CREIGHTON FARMS
MIDDLEBURG
CONGRESSIONAL C.C.
Embassy of Italy
Washington Capitol
N
1000 MIGLIA

Settore	C.O.	MIDDLESBURG 50 West	Km	2,08
1000 MIGLIA	C.O.	MIDDLESBURG 50 West	T.I.	
	C.T.	*Taratura / Calibration*	Media	

DISTANZE Totali	DISTANZE Parziali	Direzione	Informazioni	Note	Dist. Tot. Regress.
0,00	0,00	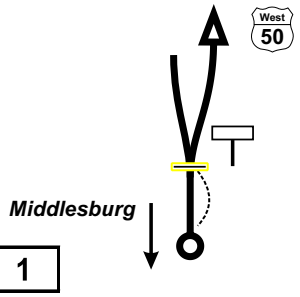	John Mosby Highway	N38.96738 W77.75105	2,08
1,41	1,41	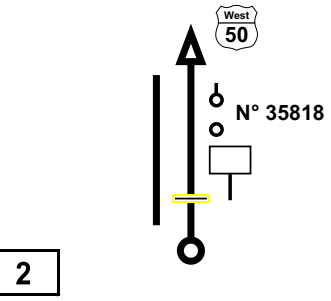	ENTER Fauquier Co LEAVE Loudoun Co	N38.96879 W77.76752	0,67
2,08	0,67	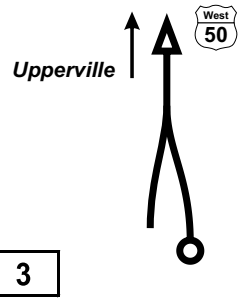			0,00

Settore	1	C.O.	1	MIDDLEBURG	Km	133,72
1000 MIGLIA		C.O.	2	MONTPELIER	T.I.	3h 45'
		C.T.	1	*Little Washington km 63,79*	Media	35,6

DISTANZE Totali	DISTANZE Parziali	Direzione	Informazioni	Note	Dist. Tot. Regress.
0,00	0,00	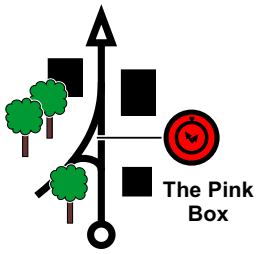 1	(N. Madison St)	N38.96962 W77.73597	133,72
0,05	0,05	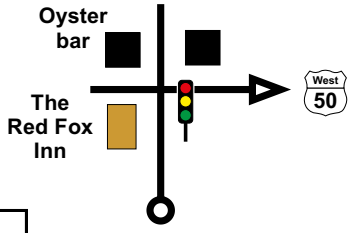 2			133,67
0,16	0,11	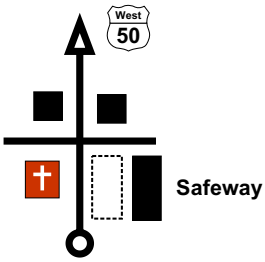 3			133,56
0,35	! 0,19	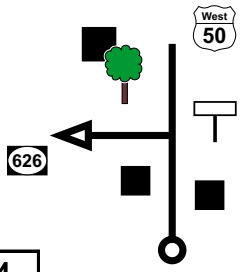 4	← THE PLAINS		133,37
6,33	5,98	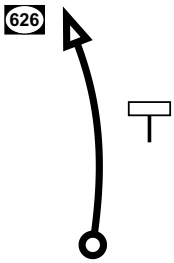 5	HALFWAY		127,39
T1	6,51				

Settore 1	C.O. 1 MIDDLEBURG	Km 133,72
1000 MIGLIA	C.O. 2 MONTPELIER	T.I. 3h 45'
	C.T. 1 *Little Washington km 63,79*	Media 35,9

DISTANZE Totali	DISTANZE Parziali	Direzione	Informazioni	Note	Dist. Tot. Regress.
12,84	6,51	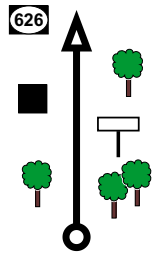 6	THE PLAINS		120,88
13,25	0,41	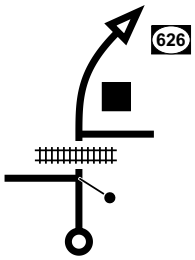 7			120,47
13,56	0,31	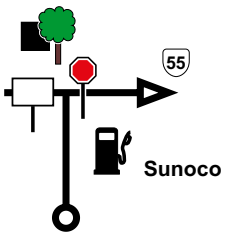 8	WARRENGTON FRONT ROYAL →		120,16
13,65	0,09	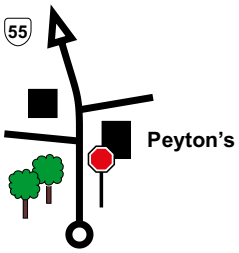 9			120,07
13,90	0,25	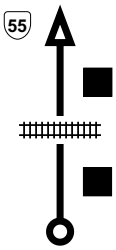 10			119,82

T1 6,25

Settore 1	C.O. 1 MIDDLEBURG	Km 133,72
1000 MIGLIA	C.O. 2 MONTPELIER	T.I. 3h 45'
	C.T. 1 *Little Washington km 63,79*	Media 35,9

DISTANZE Totali	DISTANZE Parziali	Direzione	Informazioni	Note	Dist. Tot. Regress.
20,15	6,25	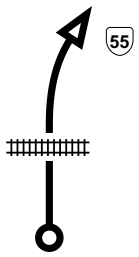 11			113,57
20,73	0,58	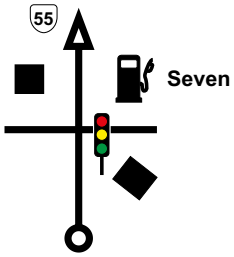 12			112,99
21,88	! 1,15	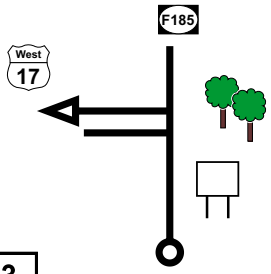 13	← Winchester ← Strasburg ← Washington		111,84
22,25	0,37	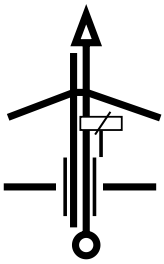 14	← Washington		111,47
22,38	! 0,13	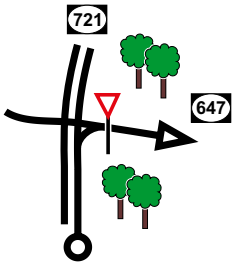 15			111,34

T1 7,17

Settore 1	C.O. 1 MIDDLEBURG	Km 133,72
1000 MIGLIA	C.O. 2 MONTPELIER	T.I. 3h 45'
	C.T. 1 *Little Washington km 63,79*	Media 35,6

DISTANZE Totali	DISTANZE Parziali	Direzione	Informazioni	Note	Dist. Tot. Regress.
29,55	!! 7,17	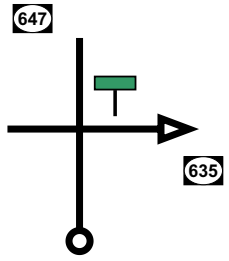 16	(Hume Rd)		104,17
36,24	6,69	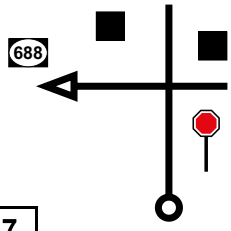 17	(HUME)		97,48
42,33	!! 6,09	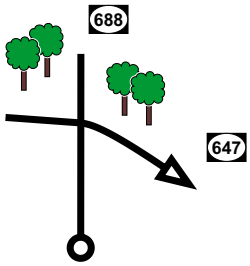 18			91,39
43,35	1,02	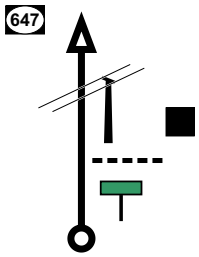 19	Area di Attesa *Waiting Area* (Park PL)		90,37
43,43	0,08	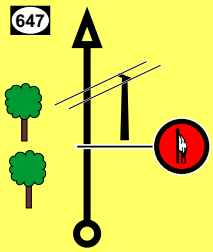 20	Start Inizio PM 1	N38.77752 W77.99676	90,29

T1 10,28

Settore	1	C.O.	1	MIDDLEBURG	Km	133,72
1000 MIGLIA		C.O.	2	MONTPELIER	T.I.	3h 45'
		C.T.	1	*Little Washington km 63,79*	Media	35,6

DISTANZE Totali	DISTANZE Parziali	Direzione	Informazioni	Note	Dist. Tot. Regress.
53,71	10,28	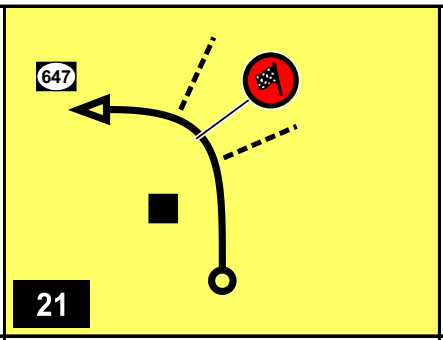	 Fine PM 1 (Barneys View)		80,01
54,57	0,86	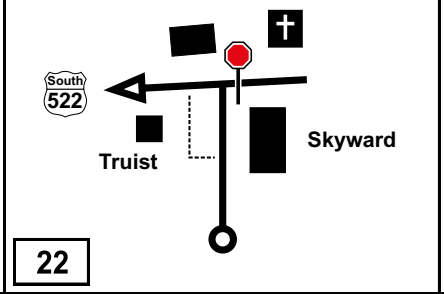	(FLINT HILL)		79,15
54,88	! 0,31	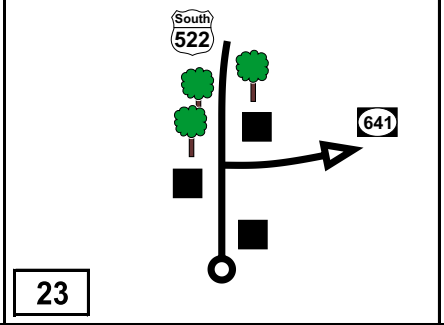	(Fodderstack RD)		78,84
55,56	0,68	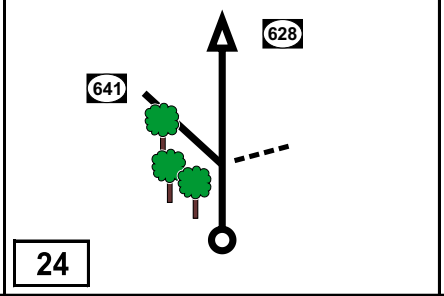			78,16
63,28	7,72	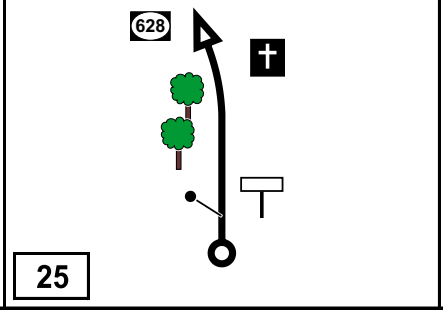	WASHINGTON		70,44

T1 0,44

Settore	1	C.O.	1	MIDDLEBURG	Km	133,72
1000 MIGLIA		C.O.	2	MONTPELIER	T.I.	3h 45'
		C.T.	1	*Little Washington km 63,79*	Media	35,9

DISTANZE Totali	DISTANZE Parziali	Direzione	Informazioni	Note	Dist. Tot. Regress.
63,72	! 0,44	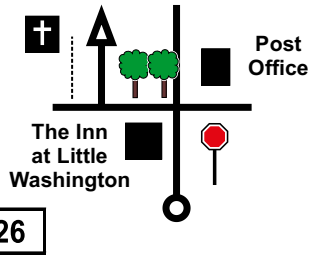	Parcheggio della chiesa *Into church parking lot*		70,00
63,79	0,07	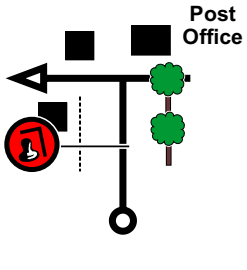		N38.71324 W78.15978	69,93
64,02	0,23	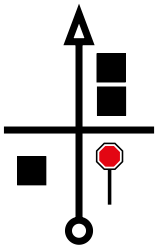			69,70
65,50	1,48	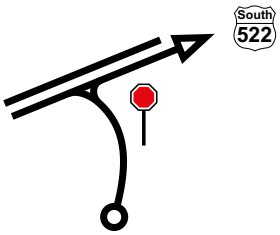			68,22
67,15	1,65		60 km al prossimo distributore di benzina *60 km to next gas station*		66,57

T1 5,12

Settore 1	C.O. 1 MIDDLEBURG	Km 133,72
1000 MIGLIA	C.O. 2 MONTPELIER	T.I. 3h 45'
	C.T.	Media 35,9

DISTANZE Totali	DISTANZE Parziali	Direzione	Informazioni	Note	Dist. Tot. Regress.
72,27	5,12	 31			61,45
72,91	! 0,64	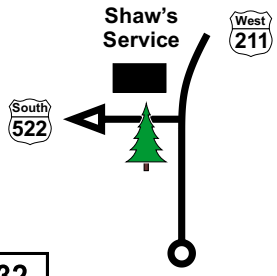 32			60,81
73,09	0,18	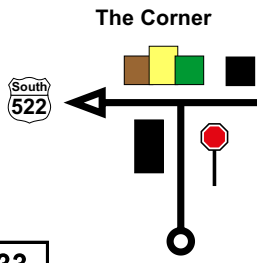 33			60,63
74,00	0,91	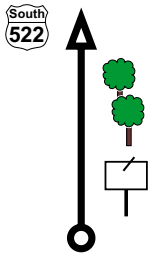 34			59,72
74,14	! 0,14	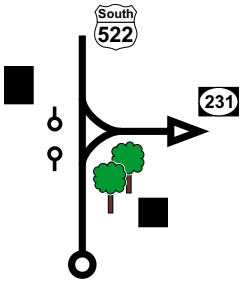 35			59,58

T1 1,91

Settore 1	C.O. 1 MIDDLEBURG	Km 133,72
1000 MIGLIA	C.O. 2 MONTPELIER	T.I. 3h 45'
	C.T.	Media 35,6

DISTANZE Totali	DISTANZE Parziali	Direzione	Informazioni	Note	Dist. Tot. Regress.
76,05	1,91	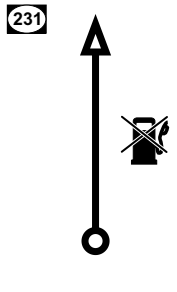 36			57,67
85,90	9,85	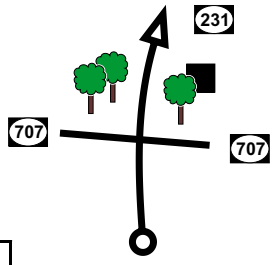 37			47,82
86,63	0,73	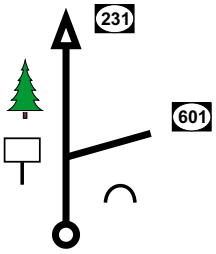 38	REVERCOMBS CORNER		47,09
90,02	3,39	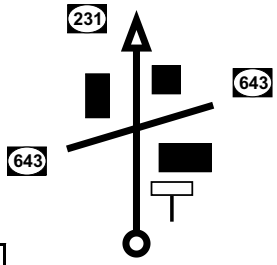 39	ETLAN		43,70
98,67	8,65	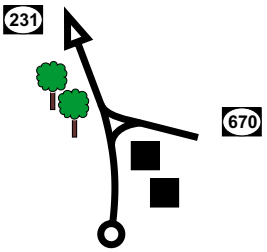 40			35,05
T1	8,24				

Settore 1	C.O. 1 MIDDLEBURG	Km 133,72
1000 MIGLIA	C.O. 2 MONTPELIER	T.I. 3h 45'
	C.T.	Media 35,6

DISTANZE Totali	DISTANZE Parziali	Direzione	Informazioni	Note	Dist. Tot. Regress.
106,91	8,24	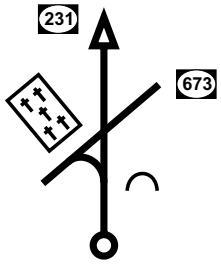 41			26,81
107,21	0,30	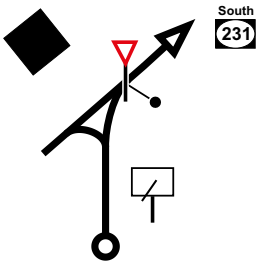 42	↑ SOMERSET ← CULPEPER		26,51
108,30	1,09	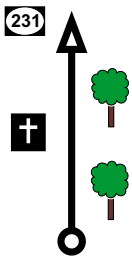 43			25,42
108,81	! 0,51	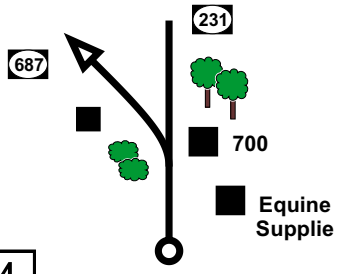 44	(Fairground RD)		24,91
109,00	0,19	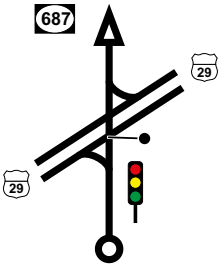 45			24,72

T1 2,80

Settore 1	C.O. 1 MIDDLEBURG	Km 133,72
1000 MIGLIA	C.O. 2 MONTPELIER	T.I. 3h 45'
	C.T.	Media 35,6

DISTANZE Totali	DISTANZE Parziali	Direzione	Informazioni	Note	Dist. Tot. Regress.
111,80	2,80	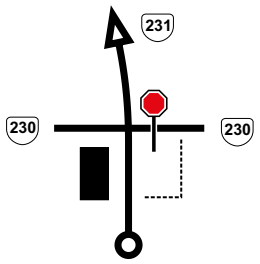 46	(PRATTS)		21,92
118,15	6,35	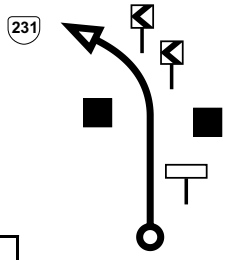 47	ROCHELLE		15,57
127,67	! 9,52	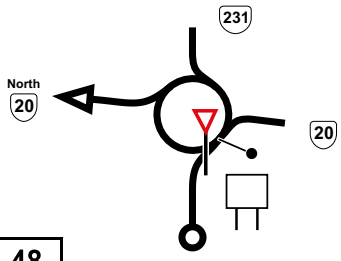 48	↑ Gordonsville ← Orange Barboursville →		6,05
130,47	2,80	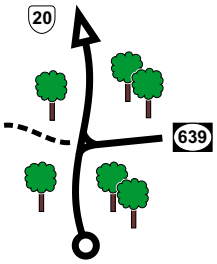 49			3,25
131,47	! 1,00	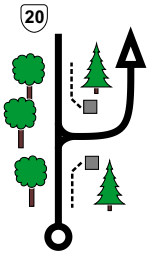 50	(Montpelier RD)		2,25

T1 0,12

Settore 1	C.O. 1 MIDDLEBURG	Km 133,72
1000 MIGLIA	C.O. 2 MONTPELIER	T.I. 3h 45'
	C.T.	Media 35,6

DISTANZE Totali	DISTANZE Parziali	Direzione	Informazioni	Note	Dist. Tot. Regress.
131,59	0,12	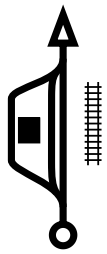 51			2,13
132,02	0,43	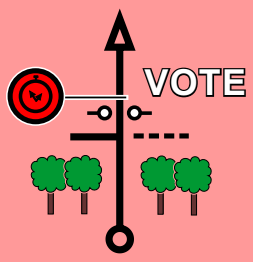 52	Inizio PC 1	N38.22613 W78.17523	1,70
132,11	0,09	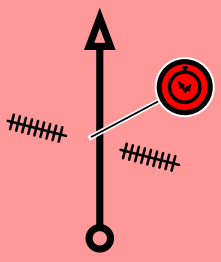 53	 Fine PC 1 Inizio PC 2		1,61
132,23	0,12	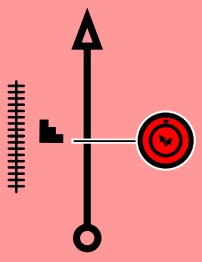 54	 Fine PC 2 Inizio PC 3		1,49
132,34	0,11	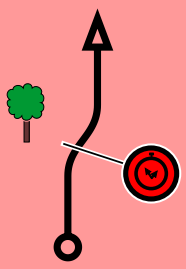 55	 Fine PC 3 Inizio PC 4		1,38

T1 0,25

Settore 1	C.O. 1 MIDDLEBURG	Km 133,72
1000 MIGLIA	C.O. 2 MONTPELIER	T.I. 3h 45'
	C.T.	Media 35,6

DISTANZE Totali	DISTANZE Parziali	Direzione	Informazioni	Note	Dist. Tot. Regress.
132,59	0,25	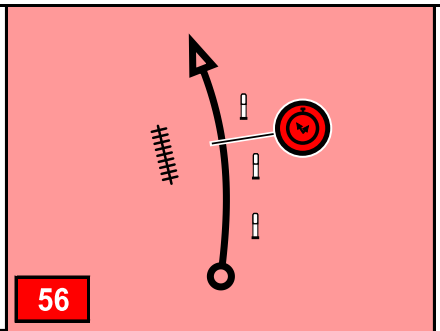	 Fine PC 4 Inizio PC 5		1,13
132,69	0,10	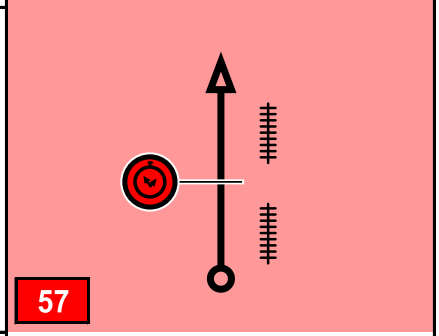	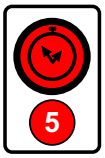 Fine PC 5		1,03
132,81	0,12	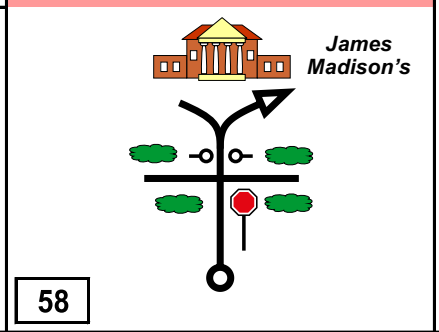			0,91
133,01	0,20	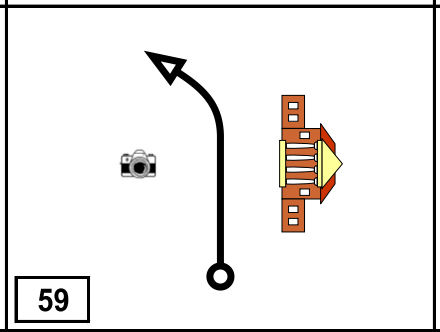	Photo Opportunity		0,71
133,21	0,20	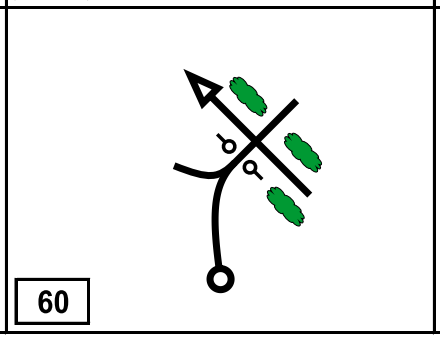			0,51
T1	0,22				

Settore 1	C.O. 1 MIDDLEBURG	Km 133,72
1000 MIGLIA	C.O. 2 MONTPELIER	T.I. 3h 45'
	C.T.	Media 35,6

DISTANZE Totali	DISTANZE Parziali	Direzione	Informazioni	Note	Dist. Tot. Regress.
133,43	0,22	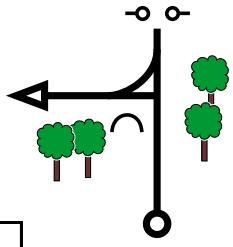 61			0,29
133,52	0,09	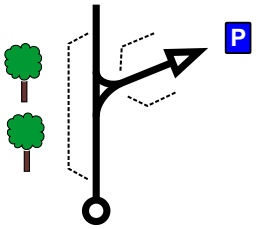 62			0,20
133,72	0,20	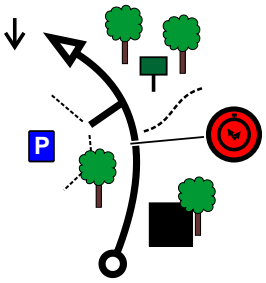 63	RISTORO REFRESHMENT	N38.21802 W78.17095	0,00

Settore 2	C.O. 2 MONTPELIER	Km 211,67
1000 MIGLIA	C.O. 3 CREIGHTON FARMS	T.I. 5h 00'
	C.T. 2 *Shenandoah National Park km 48,71*	Media 42,3

DISTANZE Totali	DISTANZE Parziali	Direzione	Informazioni	Note	Dist. Tot. Regress.
0,00	0,00	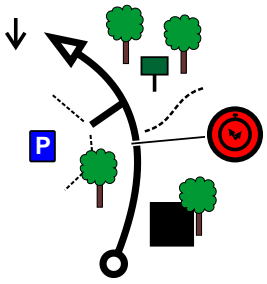 1	2	N38.21802 W78.17095	211,67
0,12	0,12	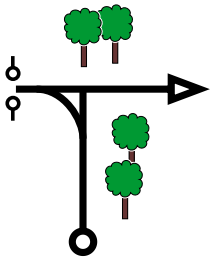 2			211,55
0,33	! 0,21	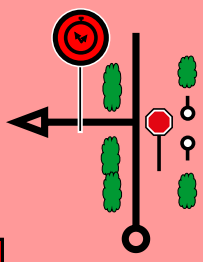 3	Start Inizio PC 6	N38.22074 W78.17103	211,34
0,43	0,10	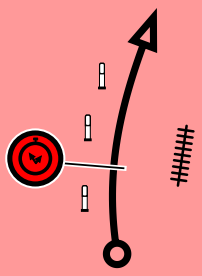 4	6 Fine PC 6 Inizio PC 7		211,24
0,68	0,25	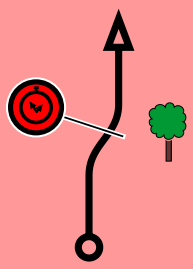 5	7 Fine PC 7 Inizio PC 8		210,99

T1 0,11

Settore 2	C.O. 2	MONTPELIER	Km	211,67
1000 MIGLIA	C.O. 3	CREIGHTON FARMS	T.I.	5h 00'
	C.T. 2	*Shenandoah National Park km 48,71*	Media	42,3

DISTANZE Totali	DISTANZE Parziali	Direzione	Informazioni	Note	Dist. Tot. Regress.
0,79	0,11	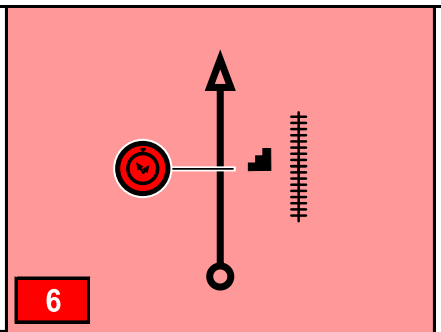	 Fine PC 8 Inizio PC 9		210,88
0,91	0,12	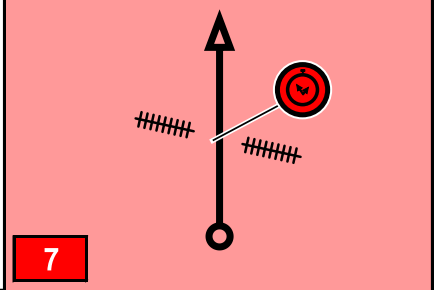	 Fine PC 9 Inizio PC 10		210,76
1,00	0,09	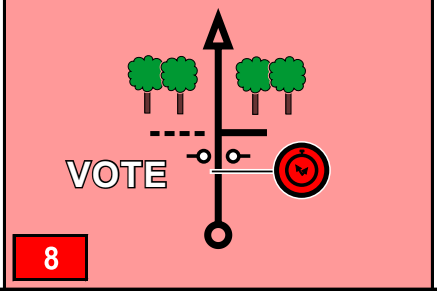	 Fine PC 10		210,67
1,52	0,52	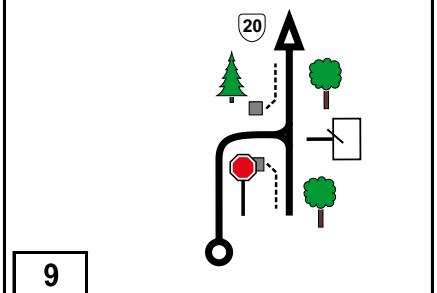	← Charlottesville Orange →		210,15
5,29	3,77	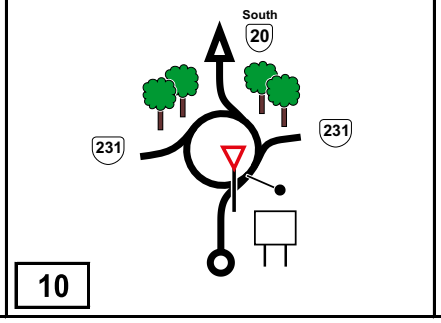	↑ Barboursville ← Gordonsville Madison → (OLD SOMERSET)		206,38
T1	7,31				

Settore 2	C.O. 2 MONTPELIER	Km 211,67
1000 MIGLIA	C.O. 3 CREIGHTON FARMS	T.I. 5h 00'
	C.T. 2 *Shenandoah National Park km 48,71*	Media 42,3

DISTANZE Totali	DISTANZE Parziali	Direzione	Informazioni	Note	Dist. Tot. Regress.
12,60	7,31	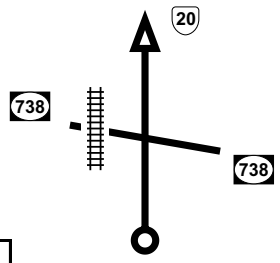 11			199,07
14,32	1,72	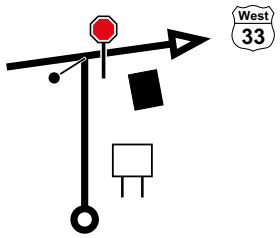 12	← Richmond ← Charlottesville Harrisonburg → (BARBOURSVILLE)		197,35
17,03	2,71	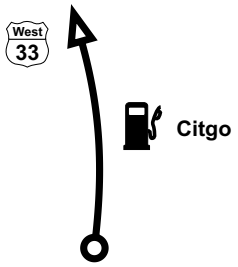 13			194,64
19,40	2,37	 14	EHEART		192,27
25,14	5,74	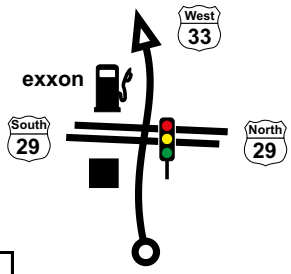 15			186,53

T1 0,24

Settore 2	C.O. 2	MONTPELIER	Km	211,67
1000 MIGLIA	C.O. 3	CREIGHTON FARMS	T.I.	5h 00'
	C.T. 2	*Shenandoah National Park km 48,71*	Media	42,3

DISTANZE Totali	DISTANZE Parziali	Direzione	Informazioni	Note	Dist. Tot. Regress.
25,38	0,24	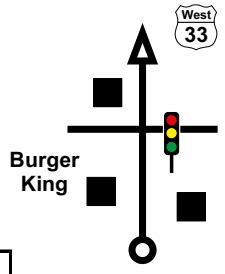 16			186,29
26,90	1,52	 17			184,77
37,70	10,80	18			173,97
47,95	10,25	 19			163,72
48,40	! 0,45	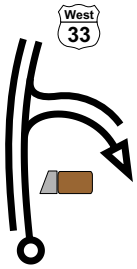 20	SHENANDOAH NATIONAL PARK		163,27
T1	0,31				

Settore 2	C.O. 2 MONTPELIER	Km 211,67
1000 MIGLIA	C.O. 3 CREIGHTON FARMS	T.I. 5h 00'
	C.T. 2 *Shenandoah National Park km 48,71*	Media 42,3

DISTANZE Totali	DISTANZE Parziali	Direzione	Informazioni	Note	Dist. Tot. Regress.
48,71	0,31	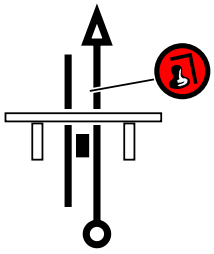 21	SPEED LIMIT 35 Shenandoah National Park IN 	N38.35854 W78.54705	162,96
48,88	0,17	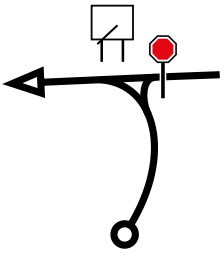 22	SPEED LIMIT 35 ← NORTH Front Roayal		162,79
64,82	15,94	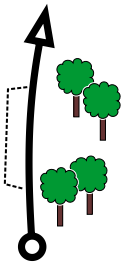 23	SPEED LIMIT 35 The Point		146,85
71,90	7,08	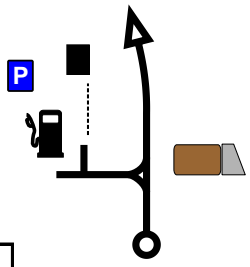 24	SPEED LIMIT 35 ↑ SKYLANE DRIVE ← BIG MEADOWS		139,77
72,31	0,41	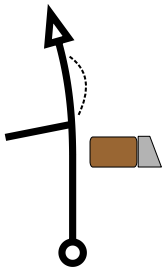 25	SPEED LIMIT 35 SKYLANE DRIVE ← BIG MEADOWS		139,36

T1 29,76

Settore 2	C.O. 2 MONTPELIER	Km 211,67
1000 MIGLIA	C.O. 3 CREIGHTON FARMS	T.I. 5h 00'
	C.T.	Media 42,3

DISTANZE Totali	DISTANZE Parziali	Direzione	Informazioni	Note	Dist. Tot. Regress.
102,07	29,76	26	SPEED LIMIT 35		109,60
103,07	! 1,00	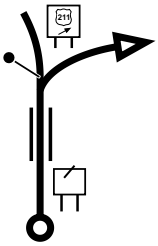 27	SPEED LIMIT 35 Washington DC Luray → Shenandoah National Park OUT		108,60
103,35	0,28	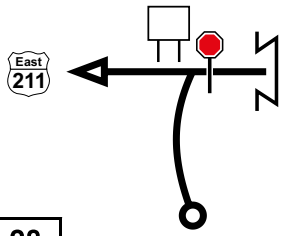 28	← Warrenton ← Washington		108,32
114,66	11,31	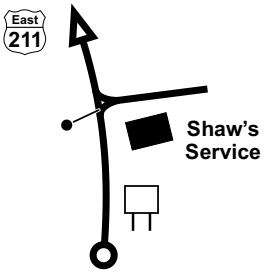 29	↑ Washington ↑ Front Royal		97,01
115,36	0,70	30			96,31
T1	6,72				

Settore 2	C.O. 2 MONTPELIER	Km 211,67
1000 MIGLIA	C.O. 3 CREIGHTON FARMS	T.I. 5h 00'
	C.T.	Media 42,3

DISTANZE Totali	DISTANZE Parziali	Direzione	Informazioni	Note	Dist. Tot. Regress.
122,08	6,72	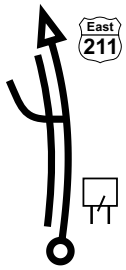 31	↑ Front Royal ← Washington Va		89,59
127,09	5,01	 32			84,58
127,67	0,58	! 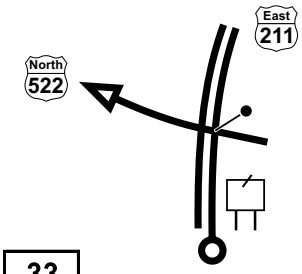 33	↑ Warrenton ← Front Royal ← Winchester		84,00
131,94	4,27	 34	FLINT HILL		79,73
132,22	0,28	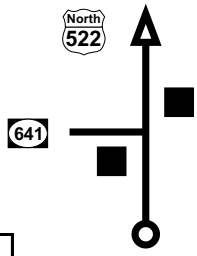 35			79,45

T1 0,30

Settore 2	C.O. 2 MONTPELIER	Km 211,67
1000 MIGLIA	C.O. 3 CREIGHTON FARMS	T.I. 5h 00'
	C.T.	Media 42,3

DISTANZE Totali	DISTANZE Parziali	Direzione	Informazioni	Note	Dist. Tot. Regress.
132,52	0,30	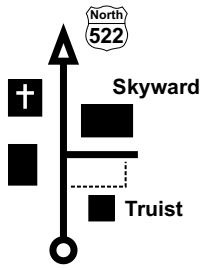 36			79,15
132,92	0,40	 37			78,75
139,82	6,90	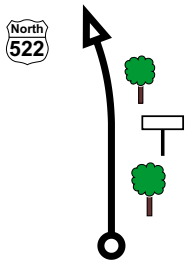 38	HUNTLY		71,85
140,42	! 0,60	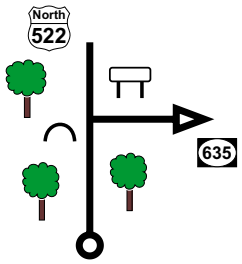 39	DIDAS		71,25
140,75	0,33	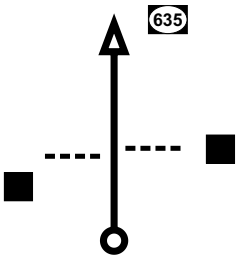 40	Area di Attesa *Waiting Area*		70,92

T1 0,12

Settore 2	C.O. 2 MONTPELIER	Km 211,67
1000 MIGLIA	C.O. 3 CREIGHTON FARMS	T.I. 5h 00'
	C.T.	Media 42,3

DISTANZE Totali	DISTANZE Parziali	Direzione	Informazioni	Note	Dist. Tot. Regress.
140,87	0,12	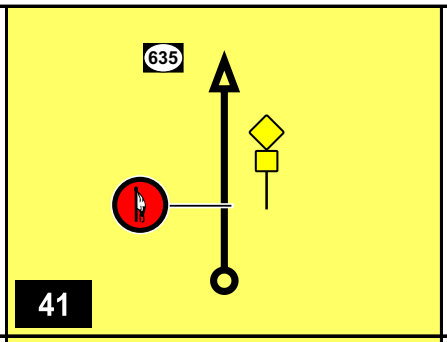	Inizio PM 2	N38.83434 W78.11158	70,80
148,42	7,55	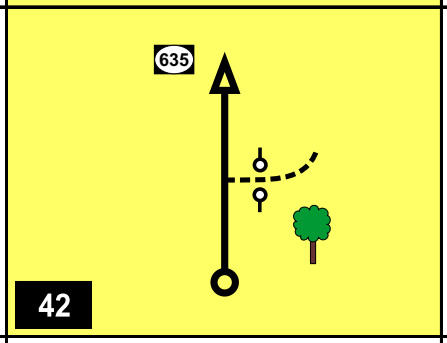	Fine PM 2		63,25
152,18	! 3,76	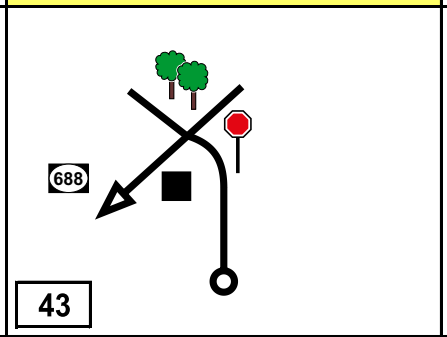	(HUME)		59,49
160,66	! 8,48	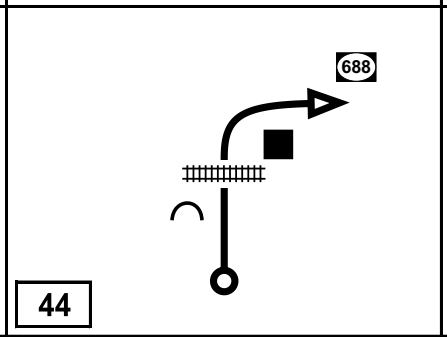			51,01
161,13	! 0,47	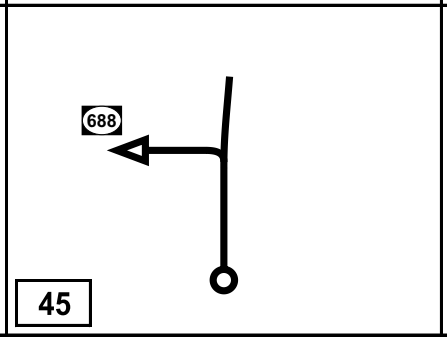	(Leeds Manor RD)		50,54

T1 0,07

Settore 2	C.O. 2 MONTPELIER	Km 211,67
1000 MIGLIA	C.O. 3 CREIGHTON FARMS	T.I. 5h 00'
	C.T.	Media 42,3

DISTANZE Totali	DISTANZE Parziali	Direzione	Informazioni	Note	Dist. Tot. Regress.
161,20	0,07	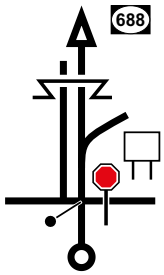 46	↑ Strasburg Washington →		50,47
171,98	10,78	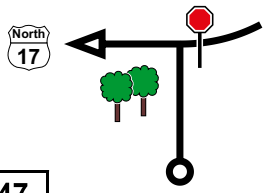 47			39,69
175,05	3,07	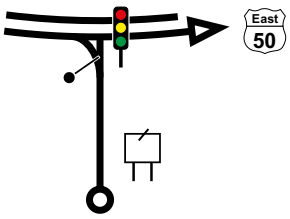 48	← Winchester Middleburg → Washington →		36,62
180,44	5,39	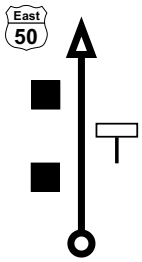 49	UPPERVILLE		31,23
181,64	1,20	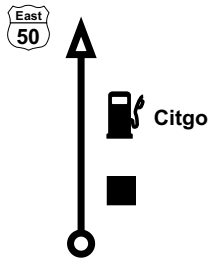 50			30,03
T1	5,96				

Settore 2	C.O. 2 MONTPELIER	Km 211,67
1000 MIGLIA	C.O. 3 CREIGHTON FARMS	T.I. 5h 00'
	C.T.	Media 42,3

DISTANZE Totali	DISTANZE Parziali	Direzione	Informazioni	Note	Dist. Tot. Regress.
187,60	5,96	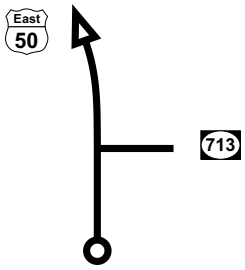 51			24,07
188,50	0,90	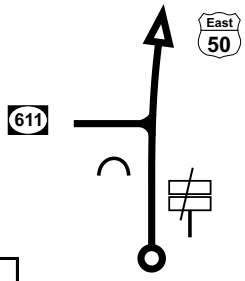 52	← PURCELLVILLE ← MIDDLEBURG ACADEMY		23,17
190,58	2,08	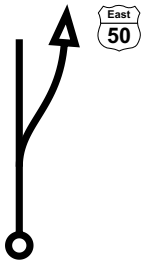 53			21,09
192,24	1,66	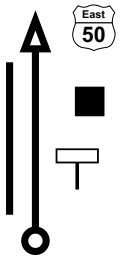 54	MIDDLEBURG		19,43
193,90	1,66	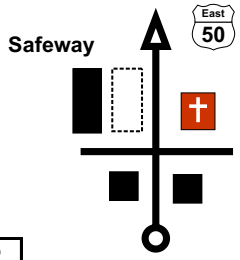 55			17,77

T1 0,12

Settore 2	C.O. 2 MONTPELIER	Km 211,67
1000 MIGLIA	C.O. 3 CREIGHTON FARMS	T.I. 5h 00'
	C.T.	Media 42,3

DISTANZE Totali	DISTANZE Parziali	Direzione	Informazioni	Note	Dist. Tot. Regress.
194,02	0,12	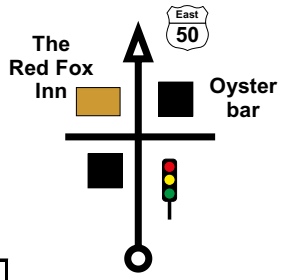 56			17,65
194,35	0,33	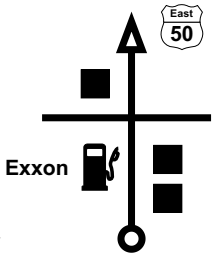 57			17,32
196,76	2,41	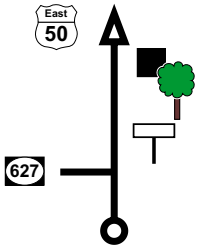 58	MACSVILLE		14,91
204,25	7,49	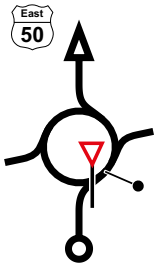 59			7,42
204,85	0,60	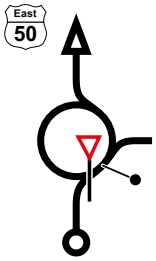 60			6,82
T1	0,68				

Settore 2	C.O. 2 MONTPELIER	Km 211,67
1000 MIGLIA	C.O. 3 CREIGHTON FARMS	T.I. 5h 00'
	C.T.	Media 42,3

DISTANZE Totali	DISTANZE Parziali	Direzione	Informazioni	Note	Dist. Tot. Regress.
205,53	! 0,68	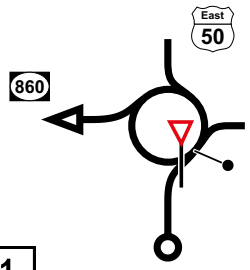 61	(Watson RD)		6,14
207,69	! 2,16	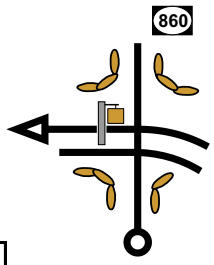 62	CREIGHTON FARMS (Creighton Farms RD)		3,98
207,76	0,07	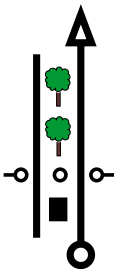 63			3,91
207,87	0,11	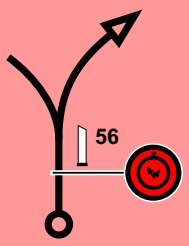 64	Start Inizio PC 11 (Creighton Farms DR)	N38.98244 W77.60203	3,80
208,07	0,20	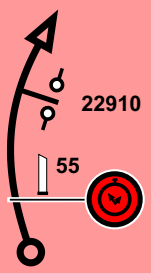 65	11 Fine PC 11 Inizio PC 12		3,60

Settore 2	C.O. 2 MONTPELIER	Km 211,67
1000 MIGLIA	C.O. 3 CREIGHTON FARMS	T.I. 5h 00'
	C.T.	Media 42,3

DISTANZE Totali	DISTANZE Parziali	Direzione	Informazioni	Note	Dist. Tot. Regress.
208,17	0,10	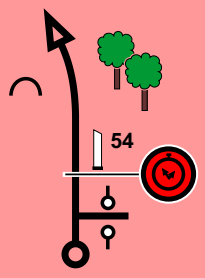 66	12 Fine PC 12 Inizio PC 13		3,50
208,41	0,24	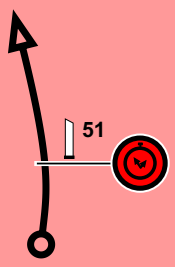 67	13 Fine PC 13 Inizio PC 14		3,26
208,65	0,24	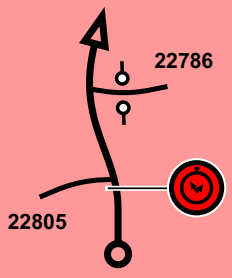 68	14 Fine PC 14 Inizio PC 15		3,02
209,10	0,45	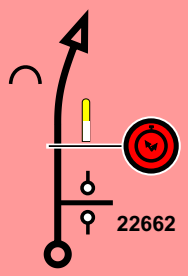 69	15 Fine PC 15 Inizio PC 16		2,57
209,27	0,17	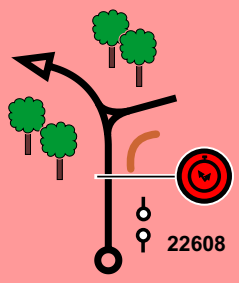 70	16 Fine PC 16 Inizio PC 17		2,40

T1 0,37

Settore 2	C.O. 2 MONTPELIER	Km 211,67
1000 MIGLIA	C.O. 3 CREIGHTON FARMS	T.I. 5h 00'
	C.T.	Media 42,3

DISTANZE Totali	DISTANZE Parziali	Direzione	Informazioni	Note	Dist. Tot. Regress.
209,64	0,37	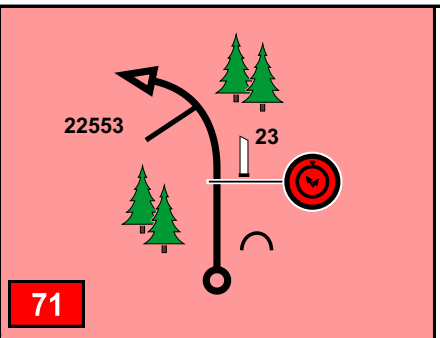	17 Fine PC 17 Inizio PC 18		2,03
209,80	0,16	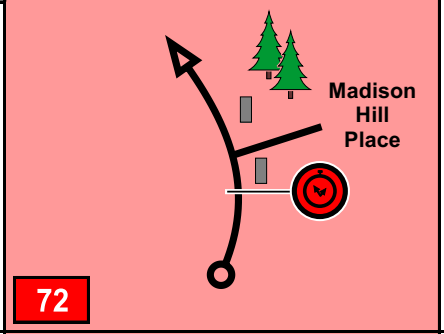	18 Fine PC 18 Inizio PC 19		1,87
210,30	0,50	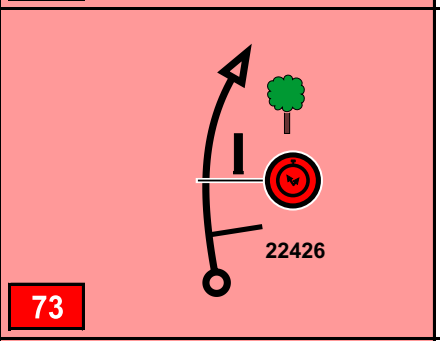	19 Fine PC 19 Inizio PC 20		1,37
210,93	0,63	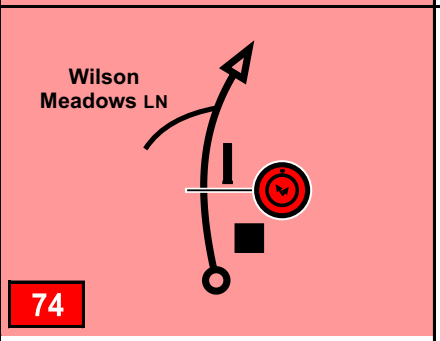	20 Fine PC 20		0,74
211,06	! 0,13	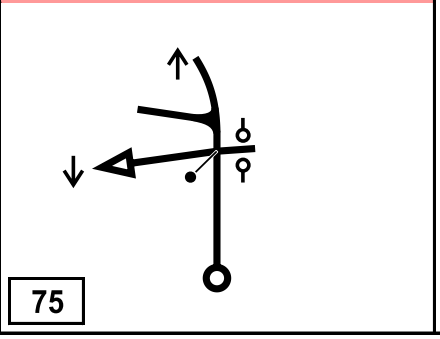	Seguire le indicazioni dei Commissari *Follow Marshalls Directions* Stradina dei mezzi di servizio del golf *Onto narrow golf cart road*		0,61
T1	0,14				

Settore 2	C.O. 2 MONTPELIER	Km 211,67
1000 MIGLIA	C.O. 3 CREIGHTON FARMS	T.I. 5h 00'
	C.T.	Media 42,3

DISTANZE Totali	DISTANZE Parziali	Direzione	Informazioni	Note	Dist. Tot. Regress.
211,20	0,14	76 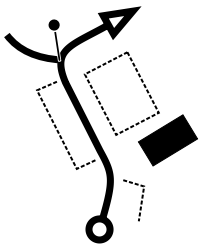			0,47
211,35	! 0,15	77 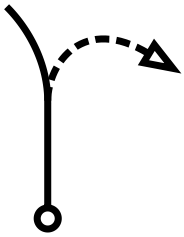			0,32
211,42	0,07	78 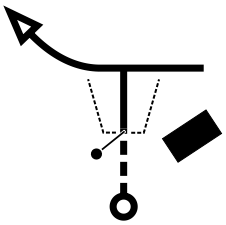			0,25
211,54	0,12	79 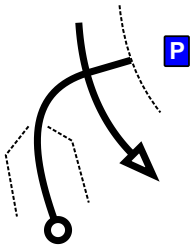			0,13
211,67	0,13	80 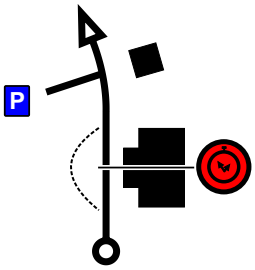		N38.99699 W77.61327	0,00

Settore	C.O.	CREIGHTON FARMS	Km	14,67
1000 MIGLIA	C.O.	SALAMANDER RESORT	T.I.	
	C.T.		Media	

DISTANZE Totali	DISTANZE Parziali	Direzione	Informazioni	Note	Dist. Tot. Regress.
0,00	0,00	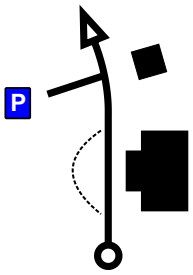 1			14,67
0,09	0,09	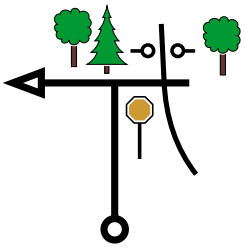 2			14,58
0,26	0,17	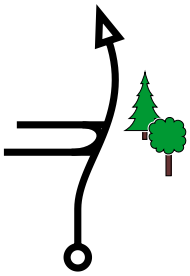 3			14,41
0,46	0,20	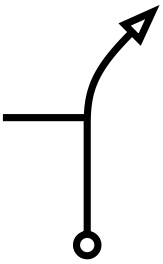 4			14,21
0,61	0,15	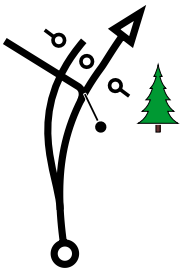 5			14,06
T1	0,16				

Settore	C.O.	CREIGHTON FARMS	Km	14,67
1000 MIGLIA	C.O.	SALAMANDER RESORT	T.I.	
	C.T.		Media	

DISTANZE Totali	DISTANZE Parziali	Direzione	Informazioni	Note	Dist. Tot. Regress.
0,77	0,16	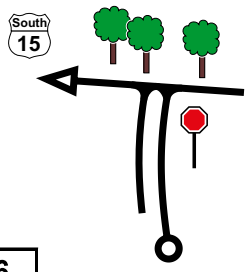 6			13,90
3,48	2,71	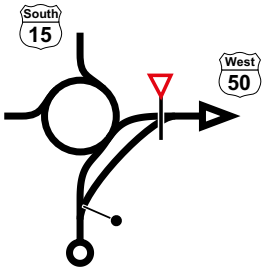 7			11,19
12,94	9,46	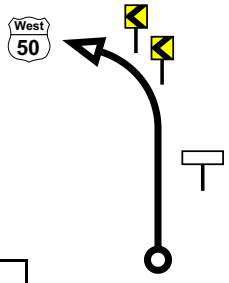 8	MIDDLEBURG		1,73
13,38	0,44	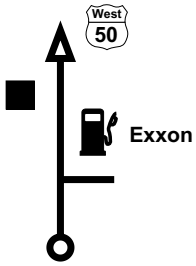 9			1,29
13,69	0,31	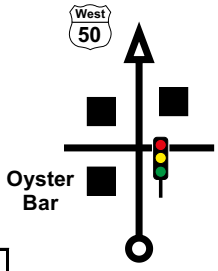 10			0,98
T1	0,14				

Settore	C.O.	CREIGHTON FARMS	Km	14,67
1000 MIGLIA	C.O.	SALAMANDER RESORT	T.I.	
	C.T.		Media	

DISTANZE Totali	DISTANZE Parziali	Direzione		Informazioni	Note	Dist. Tot. Regress.
13,83	! 0,14	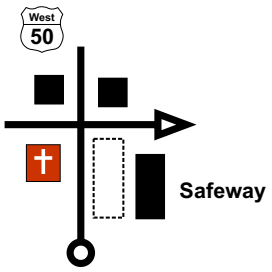 11				0,84
13,90	0,07	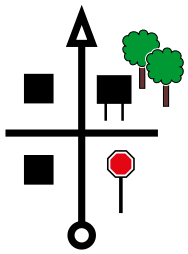 12		▲ Salamander Resort ▶ .... ▶		0,77
14,14	0,24	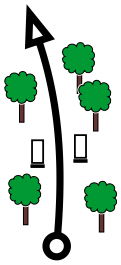 13		*Salamander Resort IN*		0,53
14,67	0,53	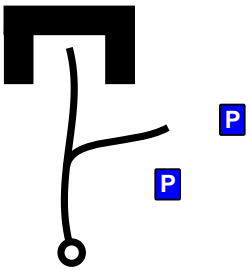 14				0,00

Settore	3	C.O.	4	MIDDLEBURG	Km	189,05
1000 MIGLIA		C.O.	5	MIDDLEBURG - Beverly Equestrian	T.I.	4h 30'
		C.T.	3	*Herper's Ferry km 123,22*	Media	42,0

DISTANZE Totali	DISTANZE Parziali	Direzione	Informazioni	Note	Dist. Tot. Regress.
0,00	0,00	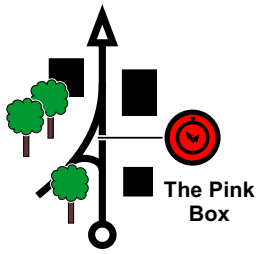 1	(N. Madison St)	N38.96962 W77.73597	189,05
0,05	0,05	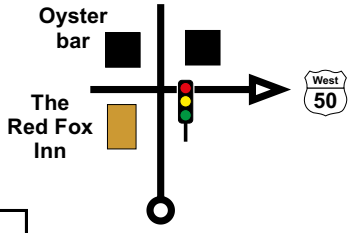 2			189,00
1,45	1,40	3			187,60
3,53	2,08	4			185,52
5,60	! 2,07	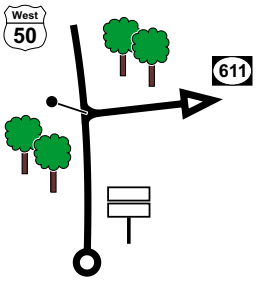 5	PURCELLVILLE → MIDDLEBURG ACADEMY →		183,45

T2 0,62

Settore 3	C.O. 4	MIDDLEBURG	Km	189,05
1000 MIGLIA	C.O. 5	MIDDLEBURG - Beverly Equestrian	T.I.	4h 30'
	C.T. 3	*Herper's Ferry km 123,22*	Media	42,0

DISTANZE Totali	DISTANZE Parziali	Direzione	Informazioni	Note	Dist. Tot. Regress.
6,22	0,62	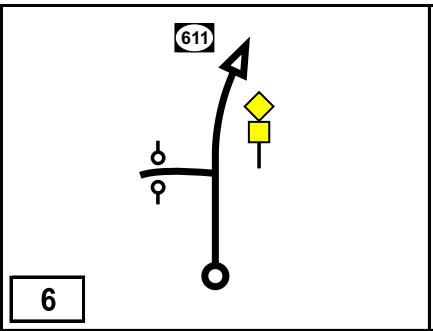			182,83
6,69	!! 0,47	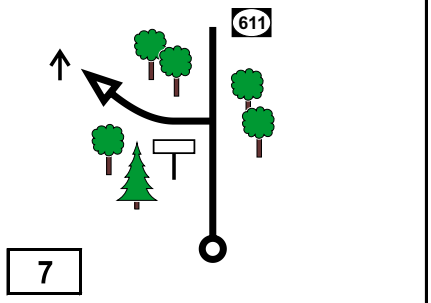	ATOKA CHASE LN		182,36
6,87	0,18	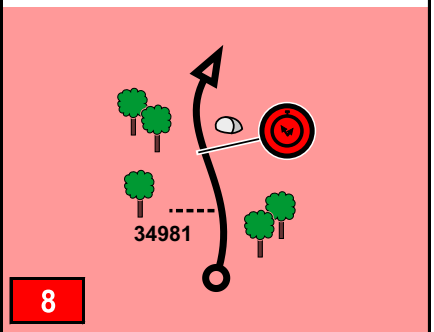	Start Inizio PC 21	N38.98472 W77.79732	182,18
7,06	0,19	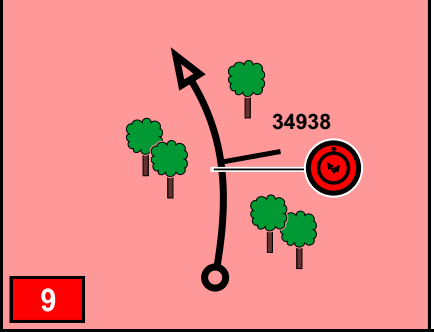	21 Fine PC 21 Inizio PC 22		181,99
7,38	0,32	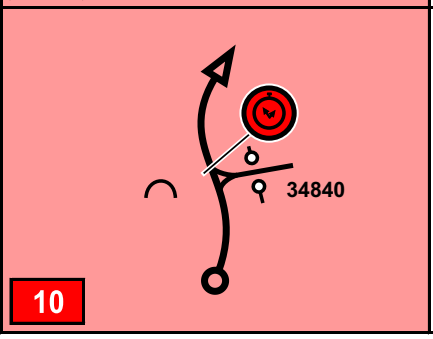	22 Fine PC 22 Inizio PC 23		181,67
T2	0,12				

Settore	3	C.O.	4	MIDDLEBURG	Km	189,05
1000 MIGLIA		C.O.	5	MIDDLEBURG - Beverly Equestrian	T.I.	4h 30'
		C.T.	3	*Herper's Ferry km 123,22*	Media	42,0

DISTANZE Totali	DISTANZE Parziali	Direzione	Informazioni	Note	Dist. Tot. Regress.
7,50	0,12	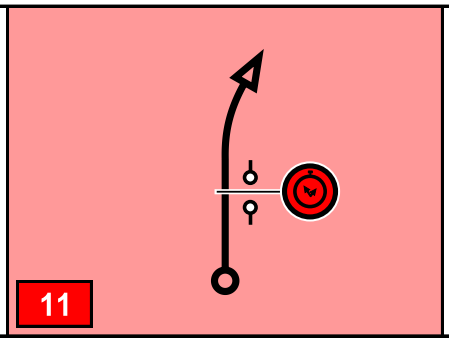	Fine PC 23 Inizio PC 24		181,55
7,70	0,20	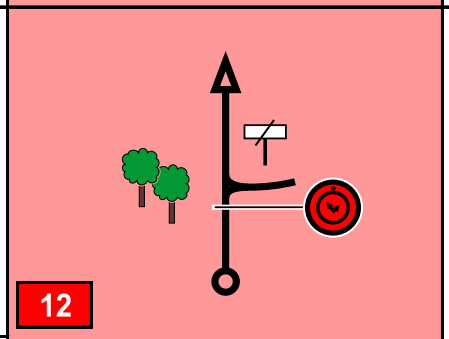	Fine PC 24 Inizio PC 25		181,35
7,88	0,18	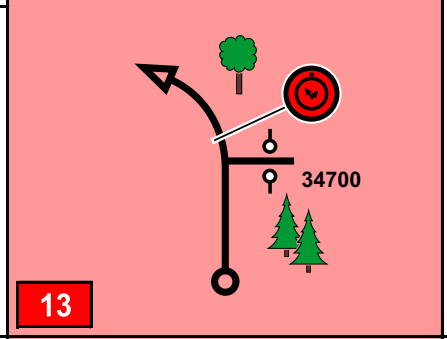	Fine PC 25 Inizio PC 26		181,17
8,17	0,29	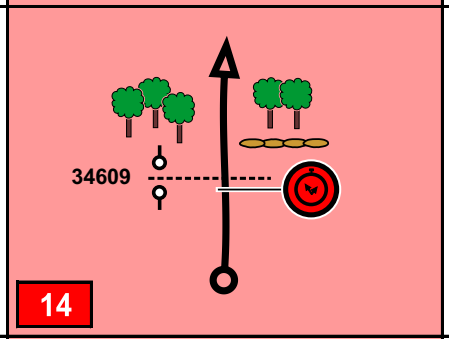	Fine PC 26 Inizio PC 27		180,88
8,43	0,26	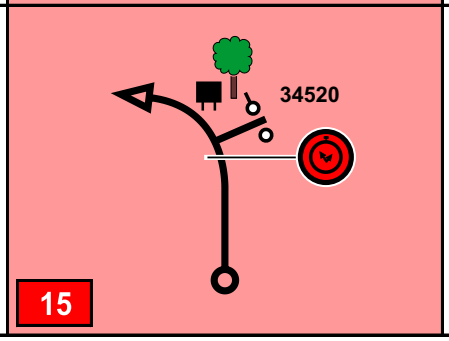	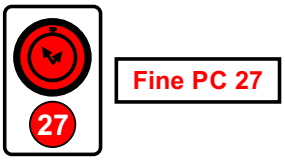 Fine PC 27		180,62
T2	0,17				

Settore	3	C.O.	4	MIDDLEBURG	Km	189,05
1000 MIGLIA		C.O.	5	MIDDLEBURG - Beverly Equestrian	T.I.	4h 30'
		C.T.	3	*Herper's Ferry km 123,22*	Media	42,0

DISTANZE Totali	DISTANZE Parziali	Direzione	Informazioni	Note	Dist. Tot. Regress.
8,60	0,17	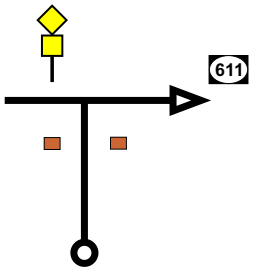 16			180,45
9,25	0,65	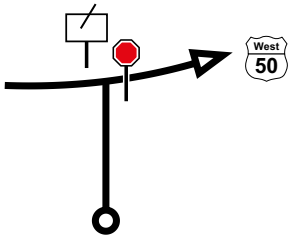 17	← MIDDLEBURG UPPERVILLE →		179,80
16,09	6,84	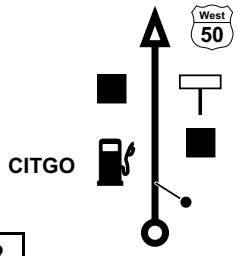 18	UPPERVILLE		172,96
22,66	6,57	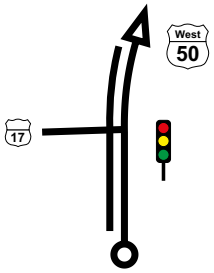 19			166,39
29,02	6,36	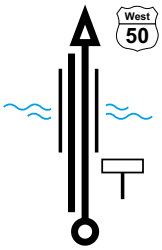 20	SHENANDOAH RIVER		160,03
T2	0,94				

Settore	3	C.O.	4	MIDDLEBURG	Km	189,05
1000 MIGLIA		C.O.	5	MIDDLEBURG - Beverly Equestrian	T.I.	4h 30'
		C.T.	3	*Herper's Ferry km 123,22*	Media	42,0

DISTANZE Totali	DISTANZE Parziali	Direzione	Informazioni	Note	Dist. Tot. Regress.
29,96	! 0,94	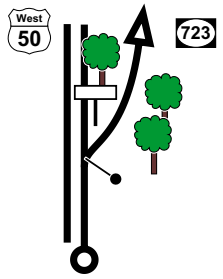 21	(Millwood RD)		159,09
33,46	3,50	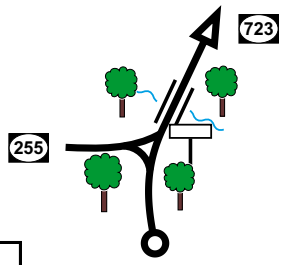 22	MILLWOOD		155,59
33,75	! 0,29	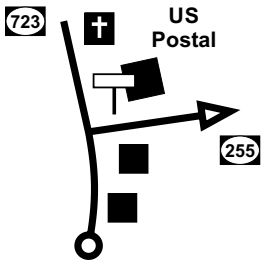 23	(Bishop Meade RD)		155,30
38,36	4,61	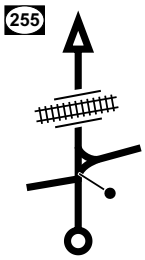 24			150,69
38,62	0,26	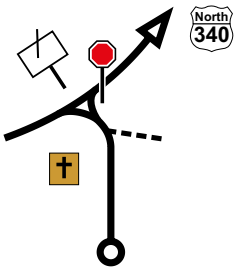 25	← BOYCE BERRYVILLE →		150,43
T2	5,61				

Settore	3	C.O.	4	MIDDLEBURG	Km	189,05
1000 MIGLIA		C.O.	5	MIDDLEBURG - Beverly Equestrian	T.I.	4h 30'
		C.T.	3	*Herper's Ferry km 123,22*	Media	42,0

DISTANZE Totali	DISTANZE Parziali	Direzione		Informazioni	Note	Dist. Tot. Regress.
44,23	5,61	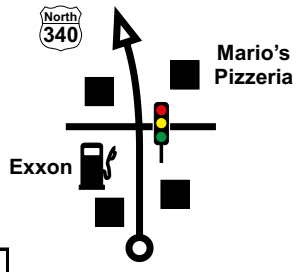 26				144,82
44,72	0,49	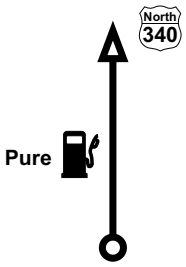 27				144,33
45,31	0,59	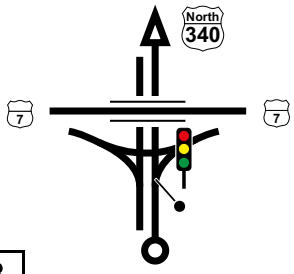 28				143,74
46,55	1,24	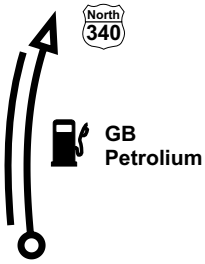 29				142,50
47,41	!! 0,86	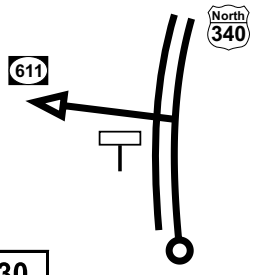 30		(Summit Point RD)		141,64
T2	4,68					

Settore	3	C.O.	4	MIDDLEBURG	Km	189,05
1000 MIGLIA		C.O.	5	MIDDLEBURG - Beverly Equestrian	T.I.	4h 30'
		C.T.	3	*Herper's Ferry km 123,22*	Media	42,0

DISTANZE Totali	DISTANZE Parziali	Direzione	Informazioni	Note	Dist. Tot. Regress.
52,09	4,68	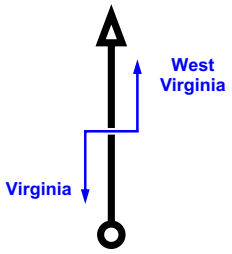 31			136,96
56,19	4,10	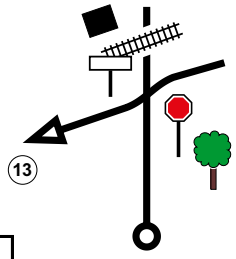 32	← Race Track		132,86
57,93	! 1,74	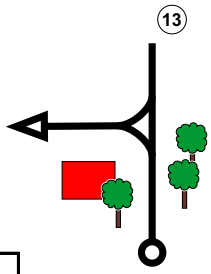 33			131,12
58,05	0,12	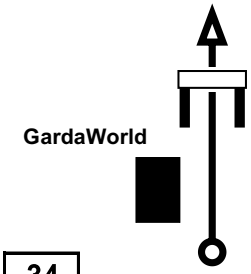 34	SUMMIT POINT MOTORSPORT PARK IN		131,00
58,08	0,03	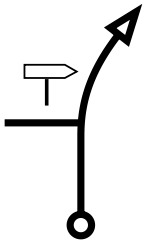 35	Main Office		130,97
T2	0,32				

Settore	3	C.O.	4	MIDDLEBURG	Km	189,05
1000 MIGLIA		C.O.	5	MIDDLEBURG - Beverly Equestrian	T.I.	4h 30'
		C.T.	3	*Herper's Ferry km 123,22*	Media	42,0

DISTANZE Totali	DISTANZE Parziali	Direzione	Informazioni	Note	Dist. Tot. Regress.
58,40	! 0,32	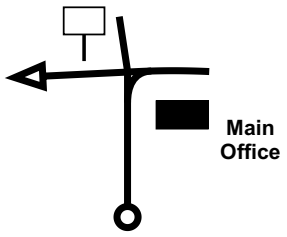 36	SHENANDOAH CIRCUIT ←		130,65
58,62	0,22	 37			130,43
58,76	! 0,14	 38			130,29
58,84	0,08	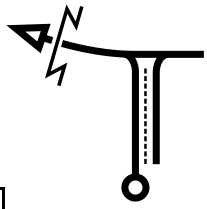 39			130,21
58,98	0,14	40	Area di Attesa *Waiting Area*		130,07
T2	0,07				

Settore	3	C.O.	4	MIDDLEBURG	Km	189,05
1000 MIGLIA		C.O.	5	MIDDLEBURG - Beverly Equestrian	T.I.	4h 30'
		C.T.	3	*Herper's Ferry km 123,22*	Media	42,0

DISTANZE Totali	DISTANZE Parziali	Direzione	Informazioni	Note	Dist. Tot. Regress.
59,05	0,07	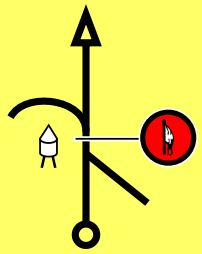 41	Inizio PM 3	N39.24186 W77.97665	130,00
59,3	0,2	 42	! Stai a DX ! Use the Right Lane		129,8
60,1	0,8	43			129,0
60,80	0,7	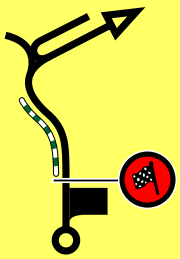 44	Fine PM 3		128,25
61,12	0,32	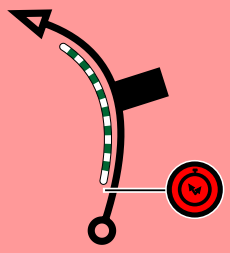 45	Inizio PC 28	N39.24053 W77.97984	127,93
T2	0,15				

Ausgabe 1 - 2 - 3 - 4 - 5 - 6 - 7 - 8 - 9 - 10 - 11 - 12 - 13 - 14 - 15 - 16 - 17 - 18 - 19 - 20 - 21 - 22 - 23 - 24 - 25 - 26 - 27 - 28 - 29 - 30 - 31 - 32 - 33 - 34 - 35 - 36 - 37 - 38 - 39 - 40 - 41 - 42 - 43 - 44 - 45 - 46 - 47 - 48 - 49 - 50 - 51 - 52 - 53 - 54 - 55 - 56 - 57 - 58 - 59 - 60 - 61 - 62 - 63 - 64 - 65 - 66 - 67 - 68 - 69 - 70 - 71 - 72 - 73 - 74 - 75 - 76 - 77 - 78 - 79 - 80 - 81 - 82 - 83 - 84 - 85 - 86 - 87 - 88 - 89 - 90 - 91 - 92 - 93 - 94 - 95 - 96 - 97 - 98 - 99 - 100 - 101 - 102 - 103 - 104 - 105 - 106 - 107 - 108 - 109 - 110 - 111 - 112 - 113 - 114 - 115 - 116 - 117 - 118 - 119 - 120 - 121 - 122 - 123 - 124 - 125 - 126 - 127 - 128 - 129 - 130 - 131 - 132 - 133 - 134 - 135 - 136 - 137 - 138 - 139 - 140 - 141 - 142 - 143 - 144 - 145 - 146 - 147 - 148 - 149 - 150 - 151 - 152 - 153 - 154 - 155 - 156 - 157 - 158 - 159 - 160 - 161 - 162 - 163 - 164 - 165 - 166 - 167 - 168 - 169 - 170 - 171 - 172 - 173 - 174 - 175 - 176 - 177 - 178 - 179 - 180 - 181 - 182 - 183 - 184 - 185 - 186 - 187 - 188 - 189 - 190 - 191 - 192 - 193 - 194 - 195 - 196 - 197 - 198 - 199 - 200 - 201 - 202 - 203 - 204 - 205 - 206 - 207 - 208 - 209 - 210 - 211 - 212 - 213 - 214 - 215 - 216 - 217 - 218 - 219 - 220 - 221 - 222 - 223 - 224 - 225 - 226 - 227 - 228 - 229 - 230 - 231 - 232 - 233 - 234 - 235 - 236 - 237 - 238 - 239 - 240 - 241 - 242 - 243 - 244 - 245 - 246 - 247 - 248 - 249 - 250 - 251 - 252 - 253 - 254 - 255 - 256 - 257 - 258 - 259 - 260 - 261 - 262 - 263 - 264 - 265 - 266 - 267 - 268 - 269 - 270 - 271 - 272 - 273 - 274 - 275 - 276 - 277 - 278 - 279 - 280 - 281 - 282 - 283 - 284 - 285 - 286 - 287 - 288 - 289 - 290 - 291 - 292 - 293 - 294 - 295 - 296 - 297 - 298 - 299 - 300 - 301 - 302 - 303 - 304 - 305 - 306 - 307 - 308 - 309 - 310 - 311 - 312 - 313 - 314 - 315 - 316 - 317 - 318 - 319 - 320 - 321 - 322 - 323 - 324 - 325 - 326 - 327 - 328 - 329 - 330 - 331 - 332 - 333 - 334 - 335 - 336 - 337 - 338 - 339 - 340 - 341 - 342 - 343 - 344 - 345 - 346 - 347 - 348 - 349 - 350 - 351 - 352 - 353 - 354 - 355 - 356 - 357 - 358 - 359 - 360 - 361 - 362 - 363 - 364 - 365 - 366 - 367 - 368 - 369 - 370 - 371 - 372 - 373 - 374 - 375 - 376 - 377 - 378 - 379 - 380 - 381 - 382 - 383 - 384 - 385 - 386 - 387 - 388 - 389 - 390 - 391 - 392 - 393 - 394 - 395 - 396 - 397 - 398 - 399 - 400 - 401 - 402 - 403 - 404 - 405 - 406 - 407 - 408 - 409 - 410 - 411 - 412 - 413 - 414 - 415 - 416 - 417 - 418 - 419 - 420 - 421 - 422 - 423 - 424 - 425 - 426 - 427 - 428 - 429 - 430 - 431 - 432 - 433 - 434 - 435 - 436 - 437 - 438 - 439 - 440 - 441 - 442 - 443 - 444 - 445 - 446 - 447 - 448 - 449 - 450 - 451 - 452 - 453 - 454 - 455 - 456 - 457 - 458 - 459 - 460 - 461 - 462 - 463 - 464 - 465 - 466 - 467 - 468 - 469 - 470 - 471 - 472 - 473 - 474 - 475 - 476 - 477 - 478 - 479 - 480 - 481 - 482 - 483 - 484 - 485 - 486 - 487 - 488 - 489 - 490 - 491 - 492 - 493 - 494 - 495 - 496 - 497 - 498 - 499 - 500 - 501 - 502 - 503 - 504 - 505 - 506 - 507 - 508 - 509 - 510 - 511 - 512 - 513 - 514 - 515 - 516 - 517 - 518 - 519 - 520 - 521 - 522 - 523 - 524 - 525 - 526 - 527 - 528 - 529 - 530 - 531 - 532 - 533 - 534 - 535 - 536 - 537 - 538 - 539 - 540 - 541 - 542 - 543 - 544 - 545 - 546 - 547 - 548 - 549 - 550 - 551 - 552 - 553 - 554 - 555 - 556 - 557 - 558 - 559 - 560 - 561 - 562 - 563 - 564 - 565 - 566 - 567 - 568 - 569 - 570 - 571 - 572 - 573 - 574 - 575 - 576 - 577 - 578 - 579 - 580 - 581 - 582 - 583 - 584 - 585 - 586 - 587 - 588 - 589 - 590 - 591 - 592 - 593 - 594 - 595 - 596 - 597 - 598 - 599 - 600 - 601 - 602 - 603 - 604 - 605 - 606 - 607 - 608 - 609 - 610 - 611 - 612 - 613 - 614 - 615 - 616 - 617 - 618 - 619 - 620 - 621 - 622 - 623 - 624 - 625 - 626 - 627 - 628 - 629 - 630 - 631 - 632 - 633 - 634 - 635 - 636 - 637 - 638 - 639 - 640 - 641 - 642 - 643 - 644 - 645 - 646 - 647 - 648 - 649 - 650 - 651 - 652 - 653 - 654 - 655 - 656 - 657 - 658 - 659 - 660 - 661 - 662 - 663 - 664 - 665 - 666 - 667 - 668 - 669 - 670 - 671 - 672 - 673 - 674 - 675 - 676 - 677 - 678 - 679 - 680 - 681 - 682 - 683 - 684 - 685 - 686 - 687 - 688 - 689 - 690 - 691 - 692 - 693 - 694 - 695 - 696 - 697 - 698 - 699 - 700 - 701 - 702 - 703 - 704 - 705 - 706 - 707 - 708 - 709 - 710 - 711 - 712 - 713 - 714 - 715 - 716 - 717 - 718 - 719 - 720 - 721 - 722 - 723 - 724 - 725 - 726 - 727 - 728 - 729 - 730 - 731 - 732 - 733 - 734 - 735 - 736 - 737 - 738 - 739 - 740 - 741 - 742 - 743 - 744 - 745 - 746 - 747 - 748 - 749 - 750 - 751 - 752 - 753 - 754 - 755 - 756 - 757 - 758 - 759 - 760 - 761 - 762 - 763 - 764 - 765 - 766 - 767 - 768 - 769 - 770 - 771 - 772 - 773 - 774 - 775 - 776 - 777 - 778 - 779 - 780 - 781 - 782 - 783 - 784 - 785 - 786 - 787 - 788 - 789 - 790 - 791 - 792 - 793 - 794 - 795 - 796 - 797 - 798 - 799 - 800 - 801 - 802 - 803 - 804 - 805 - 806 - 807 - 808 - 809 - 810 - 811 - 812 - 813 - 814 - 815 - 816 - 817 - 818 - 819 - 820 - 821 - 822 - 823 - 824 - 825 - 826 - 827 - 828 - 829 - 830 - 831 - 832 - 833 - 834 - 835 - 836 - 837 - 838 - 839 - 840 - 841 - 842 - 843 - 844 - 845 - 846 - 847 - 848 - 849 - 850 - 851 - 852 - 853 - 854 - 855 - 856 - 857 - 858 - 859 - 860 - 861 - 862 - 863 - 864 - 865 - 866 - 867 - 868 - 869 - 870 - 871 - 872 - 873 - 874 - 875 - 876 - 877 - 878 - 879 - 880 - 881 - 882 - 883 - 884 - 885 - 886 - 887 - 888 - 889 - 890 - 891 - 892 - 893 - 894 - 895 - 896 - 897 - 898 - 899 - 900 - 901 - 902 - 903 - 904 - 905 - 906 - 907 - 908 - 909 - 910 - 911 - 912 - 913 - 914 - 915 - 916 - 917 - 918 - 919 - 920 - 921 - 922 - 923 - 924 - 925 - 926 - 927 - 928 - 929 - 930 - 931 - 932 - 933 - 934 - 935 - 936 - 937 - 938 - 939 - 940 - 941 - 942 - 943 - 944 - 945 - 946 - 947 - 948 - 949 - 950 - 951 - 952 - 953 - 954 - 955 - 956 - 957 - 958 - 959 - 960 - 961 - 962 - 963 - 964 - 965 - 966 - 967 - 968 - 969 - 970 - 971 - 972 - 973 - 974 - 975 - 976 - 977 - 978 - 979 - 980 - 981 - 982 - 983 - 984 - 985 - 986 - 987 - 988 - 989 - 990 - 991 - 992 - 993 - 994 - 995 - 996 - 997 - 998 - 999 - 1000

Settore 3	C.O. 4	MIDDLEBURG	Km	189,05
1000 MIGLIA	C.O. 5	MIDDLEBURG - Beverly Equestrian	T.I.	4h 30'
	C.T. 3	*Herper's Ferry km 123,22*	Media	42,0

DISTANZE Totali	DISTANZE Parziali	Direzione	Informazioni	Note	Dist. Tot. Regress.
61,84	0,10	51			127,21
61,87	0,03	52	33 Fine PC 33 Inizio PC 34		127,18
61,95	0,08	53	34 Fine PC 34 Inizio PC 35		127,10
62,04	0,09	54	35 Fine PC 35 Inizio PC 36		127,01
62,09	0,05	55	36 Fine PC 36 Inizio PC 37		126,96
T2	0,12				

Settore	3	C.O.	4	MIDDLEBURG	Km	189,05
1000 MIGLIA		C.O.	5	MIDDLEBURG - Beverly Equestrian	T.I.	4h 30'
		C.T.	3	*Herper's Ferry km 123,22*	Media	42,0

DISTANZE Totali	DISTANZE Parziali	Direzione	Informazioni	Note	Dist. Tot. Regress.
62,21	! 0,12	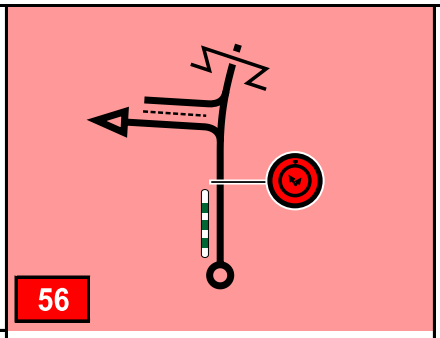 56	 Fine PC 37		126,84
62,30	0,09	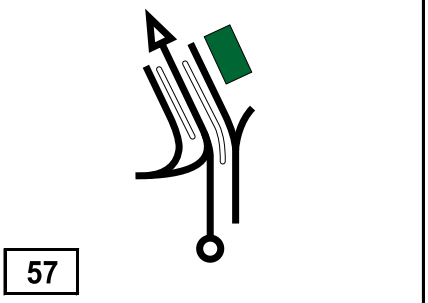 57			126,75
62,48	! 0,18	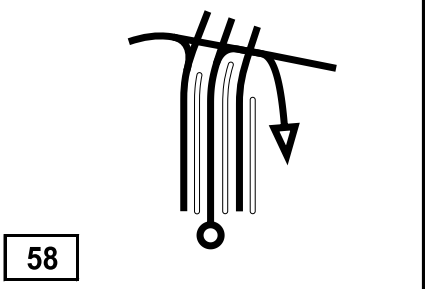 58			126,57
62,60	0,12	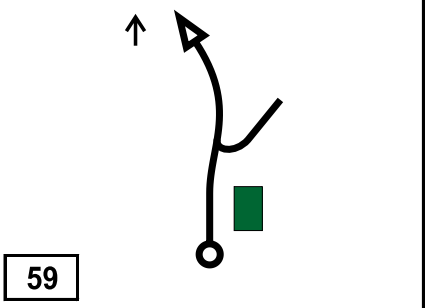 59			126,45
62,76	0,16	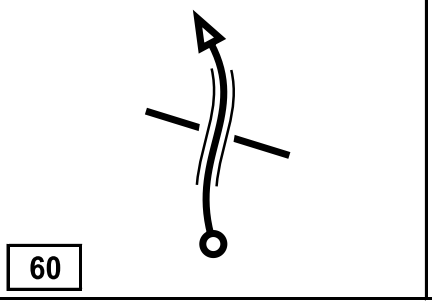 60			126,29
T2	0,22				

Settore	3	C.O.	4	MIDDLEBURG	Km	189,05
1000 MIGLIA		C.O.	5	MIDDLEBURG - Beverly Equestrian	T.I.	4h 30'
		C.T.	3	*Herper's Ferry km 123,22*	Media	42,0

DISTANZE Totali	DISTANZE Parziali	Direzione	Informazioni	Note	Dist. Tot. Regress.
62,98	0,22	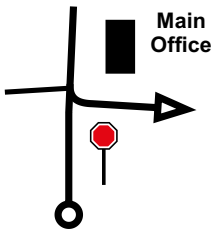 61			126,07
63,30	0,32	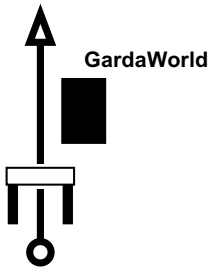 62	SUMMIT POINT MOTORSPORT PARK OUT		125,75
63,41	0,11	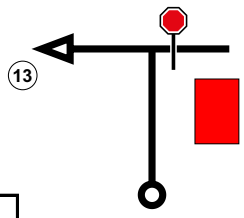 63			125,64
63,94	! 0,53	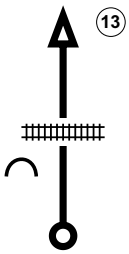 64			125,11
66,55	!! 2,61	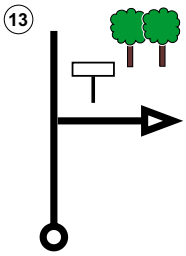 65	BOX FACTORY RD →		122,50
T2	1,83				

Settore	3	C.O.	4	MIDDLEBURG	Km	189,05
1000 MIGLIA		C.O.	5	MIDDLEBURG - Beverly Equestrian	T.I.	4h 30'
		C.T.	3	*Herper's Ferry km 123,22*	Media	42,0

DISTANZE Totali	DISTANZE Parziali	Direzione		Informazioni	Note	Dist. Tot. Regress.
68,38	1,83	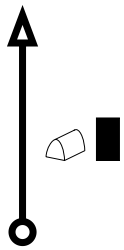 66				120,67
70,30	1,92	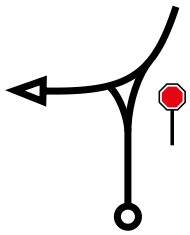 67		Lee Town RD		118,75
73,84	3,54	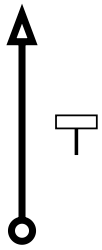 68		MIDDLEWAY		115,21
75,16	1,32	Dollar General 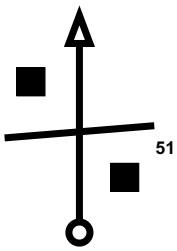 69				113,89
80,47	5,31	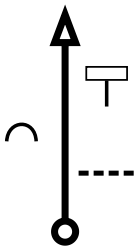 70		LEETOWN		108,58
T2	1,25					

Settore	3	C.O.	4	MIDDLEBURG	Km	189,05
1000 MIGLIA		C.O.	5	MIDDLEBURG - Beverly Equestrian	T.I.	4h 30'
		C.T.	3	*Herper's Ferry km 123,22*	Media	42,0

DISTANZE Totali	DISTANZE Parziali	Direzione	Informazioni	Note	Dist. Tot. Regress.
81,72	1,25	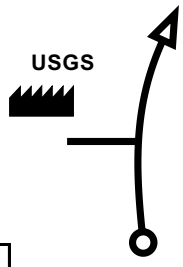 71			107,33
82,10	! 0,38	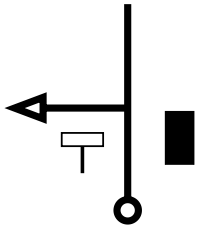 72	PAYNES FORD RD 3		106,95
84,95	! 2,85	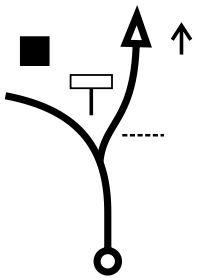 73	MOUNT ZION RD		104,10
86,28	1,33	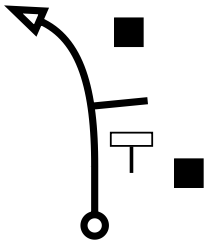 74	GERESTORY WAY		102,77
87,37	1,09	75			101,68
T2	0,55				

Settore 3	C.O. 4 MIDDLEBURG	Km 189,05
1000 MIGLIA	C.O. 5 MIDDLEBURG - Beverly Equestrian	T.I. 4h 30'
	C.T. 3 *Herper's Ferry km 123,22*	Media 42,0

DISTANZE Totali	DISTANZE Parziali	Direzione	Informazioni	Note	Dist. Tot. Regress.
87,92	0,55	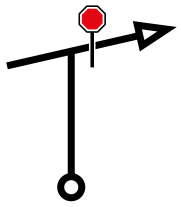 76	(Short Rd)		101,13
88,55	0,63	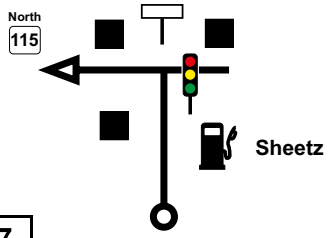 77	← VA MED CTR		100,50
89,77	1,22	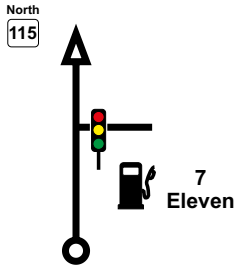 78			99,28
91,16	! 1,39	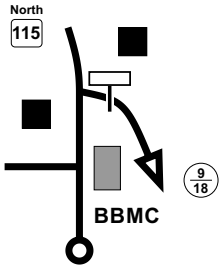 79	VAN CLEVESVILLE ROAD →		97,89
91,97	0,81	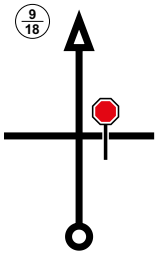 80			97,08
T2	0,47				

Settore	3	C.O.	4	MIDDLEBURG	Km	189,05
1000 MIGLIA		C.O.	5	MIDDLEBURG - Beverly Equestrian	T.I.	4h 30'
		C.T.	3	*Herper's Ferry km 123,22*	Media	42,0

DISTANZE Totali	DISTANZE Parziali	Direzione	Informazioni	Note	Dist. Tot. Regress.
92,44	0,47	81	VAN CLEVESVILLE		96,61
93,17	0,73	82			95,88
93,81	0,64	83			95,24
93,93	! 0,12	84	← WINEBRENNER ROAD		95,12
97,13	3,20	85	JEFFERSON COUNTY		91,92
T2	1,21				

Settore 3	C.O. 4	MIDDLEBURG	Km	189,05
1000 MIGLIA	C.O. 5	MIDDLEBURG - Beverly Equestrian	T.I.	4h 30'
	C.T. 3	*Herper's Ferry km 123,22*	Media	42,0

DISTANZE Totali	DISTANZE Parziali	Direzione	Informazioni	Note	Dist. Tot. Regress.
98,34	1,21	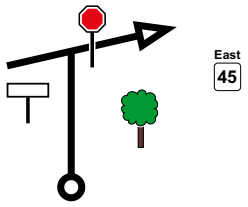 86	MARTINSBURG PIKE		90,71
100,34	2,00	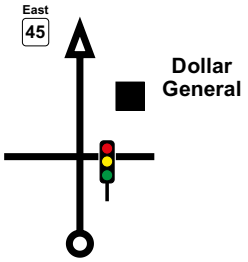 87			88,71
100,83	0,49	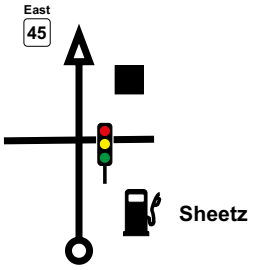 88			88,22
101,52	0,69	89	SHEPHERDSTOWN		87,53
101,88	0,36	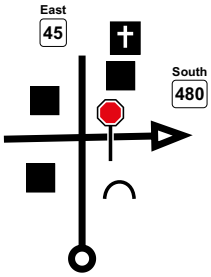 90			87,17
T2	0,19				

Settore 3	C.O. 4	MIDDLEBURG	Km 189,05
1000 MIGLIA	C.O. 5	MIDDLEBURG - Beverly Equestrian	T.I. 4h 30'
	C.T. 3	Herper's Ferry km 123,22	Media 42,0

DISTANZE Totali	DISTANZE Parziali	Direzione	Informazioni	Note	Dist. Tot. Regress.
102,07	!! 0,19	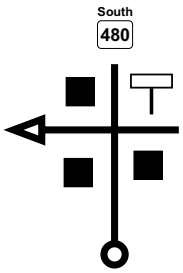 91	Washington St		86,98
102,36	0,29	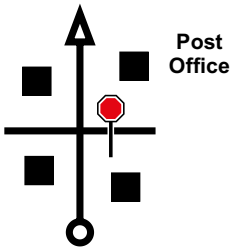 92			86,69
102,60	0,24	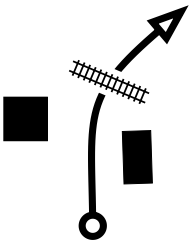 93			86,45
103,75	!! 1,15	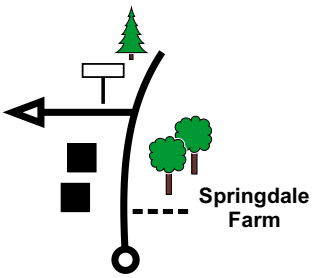 94	ENGLE MOLERS RD		85,30
105,55	1,80	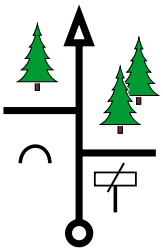 95	TROUGH RD		83,50

T2 2,66

Settore	3	C.O.	4	MIDDLEBURG	Km	189,05
1000 MIGLIA		C.O.	5	MIDDLEBURG - Beverly Equestrian	T.I.	4h 30'
		C.T.	3	*Herper's Ferry km 123,22*	Media	42,0

DISTANZE Totali	DISTANZE Parziali	Direzione	Informazioni	Note	Dist. Tot. Regress.
108,21	2,66	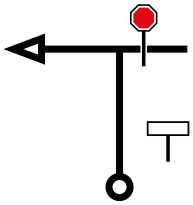 96	MOLER CROSS ROADS		80,84
108,28	0,07	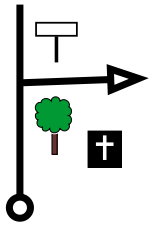 97	BAKERTON RD		80,77
116,25	! 7,97	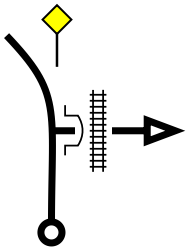 98	DEAD END		72,80
117,60	1,35	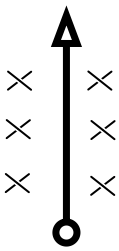 99	Civil War Battlefields		71,45
118,75	1,15	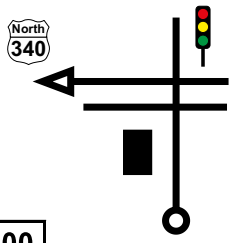 100			70,30
T2	1,39				

Settore	3	C.O.	4	MIDDLEBURG	Km	189,05
1000 MIGLIA		C.O.	5	MIDDLEBURG - Beverly Equestrian	T.I.	4h 30'
		C.T.	3	*Herper's Ferry km 123,22*	Media	42,0

DISTANZE Totali	DISTANZE Parziali	Direzione	Informazioni	Note	Dist. Tot. Regress.
120,14	! 1,39	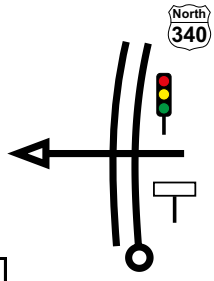 101	W. WASHINGTON St		68,91
120,76	0,62	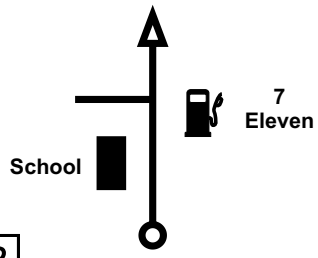 102			68,29
123,10	2,34	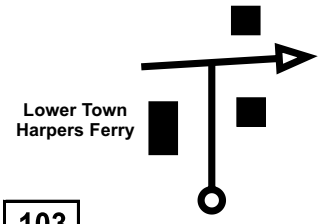 103			65,95
123,22	0,12	 104	3	N39.32228 W77.73129	65,83
124,33	1,11	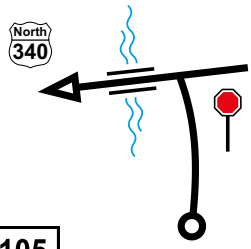 105	(Memorial Bridge)		64,72
T2	2,25				

Settore 3	C.O. 4 MIDDLEBURG	Km 189,05
1000 MIGLIA	C.O. 5 MIDDLEBURG - Beverly Equestrian	T.I. 4h 30'
	C.T.	Media 42,0

DISTANZE Totali	DISTANZE Parziali	Direzione	Informazioni	Note	Dist. Tot. Regress.
126,58	2,25	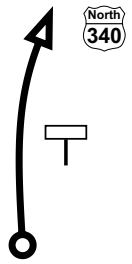 106	VIRGINIA		62,47
127,24	0,66	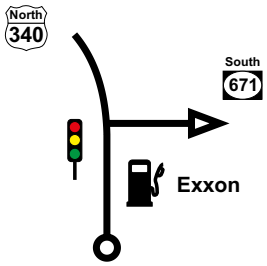 107			61,81
139,29	12,05	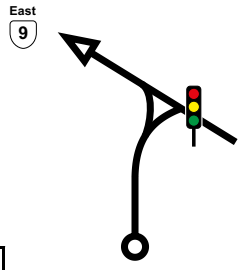 108			49,76
142,29	3,00	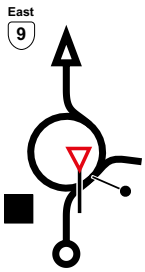 109			46,76
143,02	0,73	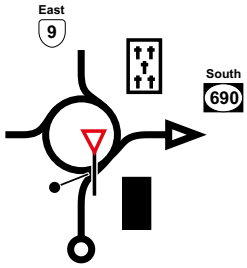 110			46,03

T2 4,74

Settore 3	C.O. 4 MIDDLEBURG	Km 189,05
1000 MIGLIA	C.O. 5 MIDDLEBURG - Beverly Equestrian	T.I. 4h 30'
	C.T.	Media 42,0

DISTANZE Totali	DISTANZE Parziali	Direzione	Informazioni	Note	Dist. Tot. Regress.
147,76	4,74	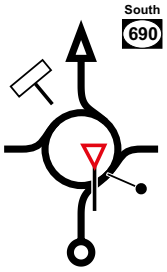 111	MILLSBORO RD →		41,29
151,16	3,40	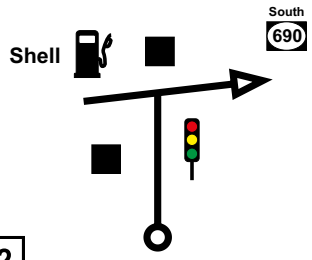 112			37,89
151,72	! 0,56	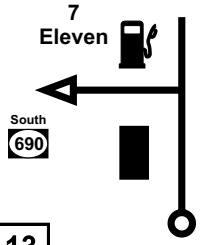 113			37,33
153,23	1,51	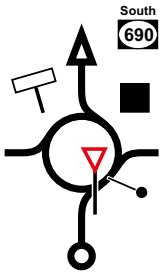 114	SILCOTT SPRINGS RD ↗		35,82
160,50	! 7,27	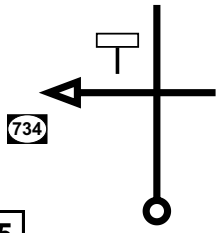 115	SNICHERSVILLE TURNPIKE		28,55
T2	1,51				

Settore 3	C.O. 4 MIDDLEBURG	Km 189,05
1000 MIGLIA	C.O. 5 MIDDLEBURG - Beverly Equestrian	T.I. 4h 30'
	C.T.	Media 42,0

DISTANZE Totali	DISTANZE Parziali	Direzione	Informazioni	Note	Dist. Tot. Regress.
162,01	1,51	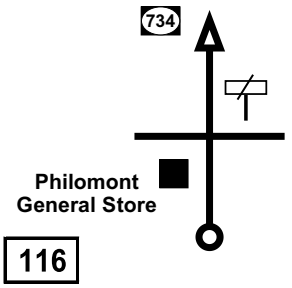	JEB STUARD RD		27,04
164,62	2,61	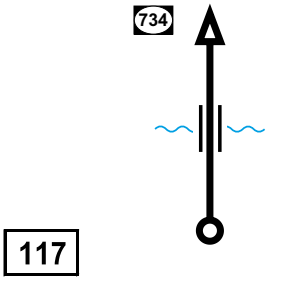			24,43
166,08	1,46	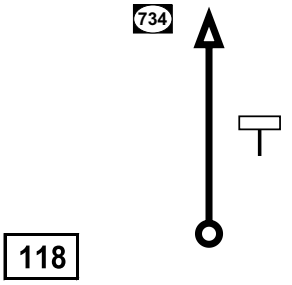	MONTVILLE		22,97
168,88	! 2,80	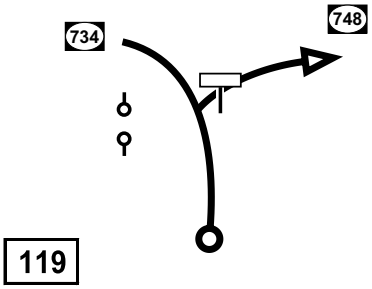	SAM FRED RD		20,17
169,01	0,13	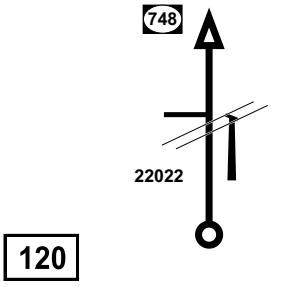	Area di Attesa *Waiting Area*		20,04

T2 0,07

Settore	3	C.O.	4	MIDDLEBURG	Km	189,05
1000 MIGLIA		C.O.	5	MIDDLEBURG - Beverly Equestrian	T.I.	4h 30'
		C.T.			Media	42,0

DISTANZE Totali	DISTANZE Parziali	Direzione	Informazioni	Note	Dist. Tot. Regress.
169,08	0,07	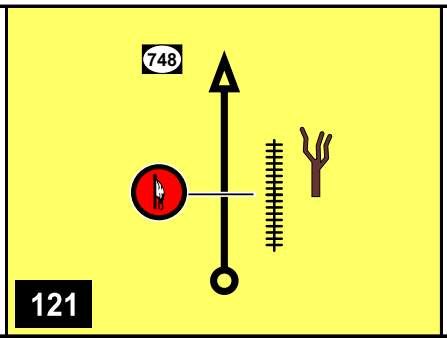	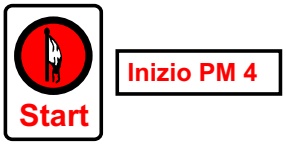	N39.00854 W77.69664	19,97
174,04	4,96	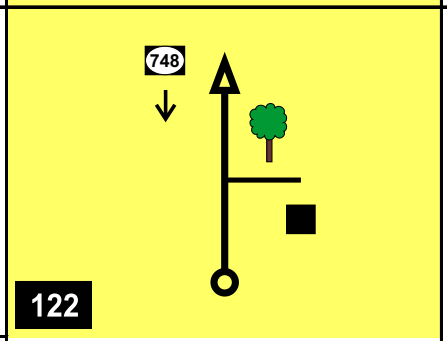	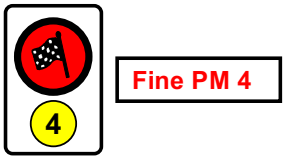		15,01
174,22	0,18	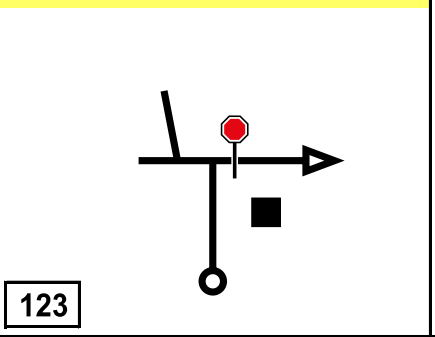			14,83
174,82	0,60	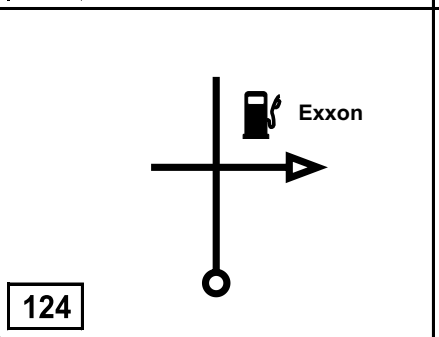			14,23
174,91	0,09	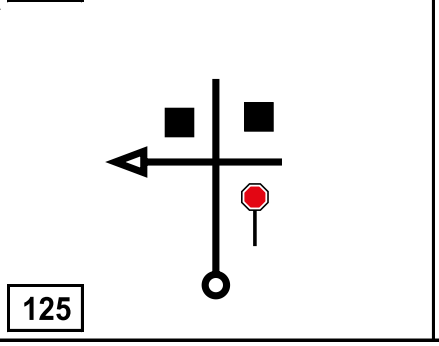			14,14
T2	0,31				

Settore 3	C.O. 4 MIDDLEBURG	Km 189,05
1000 MIGLIA	C.O. 5 MIDDLEBURG - Beverly Equestrian	T.I. 4h 30'
	C.T.	Media 42,0

DISTANZE Totali	DISTANZE Parziali	Direzione	Informazioni	Note	Dist. Tot. Regress.
175,22	0,31	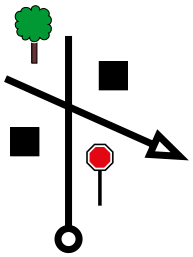 126			13,83
175,50	! 0,28	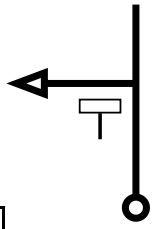 127	SALAMANDER LN		13,55
175,69	0,19	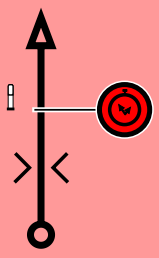 128	Start Inizio PC 38	N38.97327 W77.73744	13,36
175,76	0,07	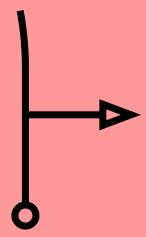 129			13,29
175,86	0,10	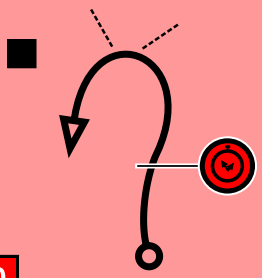 130	38 Fine PC 38 Inizio PC 39		13,19
T2	0,09				

Settore 3	C.O. 4 MIDDLEBURG	Km 189,05
1000 MIGLIA	C.O. 5 MIDDLEBURG - Beverly Equestrian	T.I. 4h 30'
	C.T.	Media 42,0

DISTANZE Totali	DISTANZE Parziali	Direzione	Informazioni	Note	Dist. Tot. Regress.
175,95	0,09	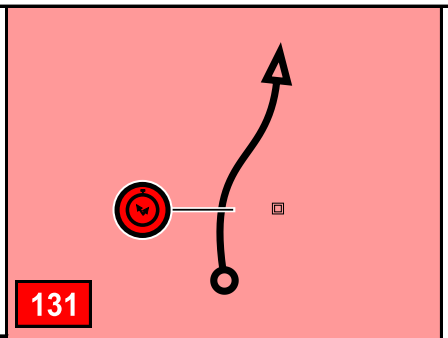 131	39 Fine PC 39 Inizio PC 40		13,10
176,04	0,09	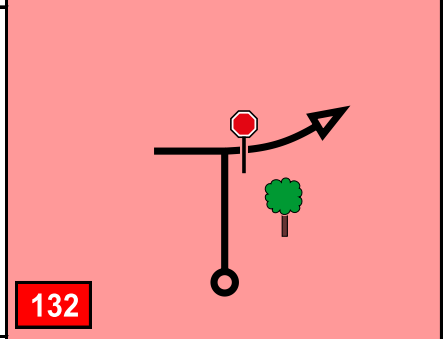 132			13,01
176,13	0,09	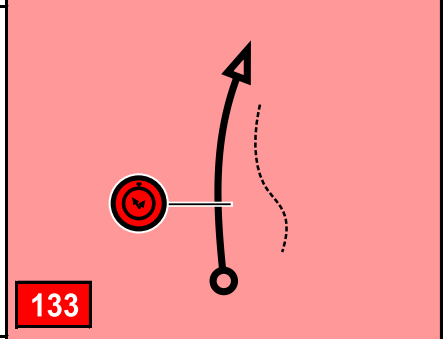 133	40 Fine PC 40 Inizio PC 41		12,92
176,24	0,11	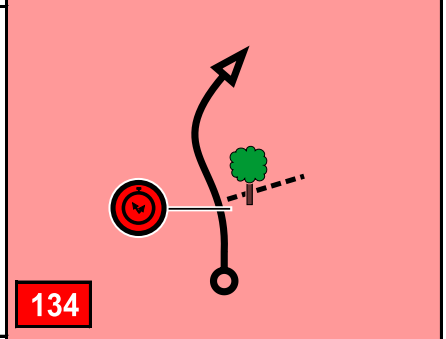 134	41 Fine PC 41 Inizio PC 42		12,81
176,36	0,12	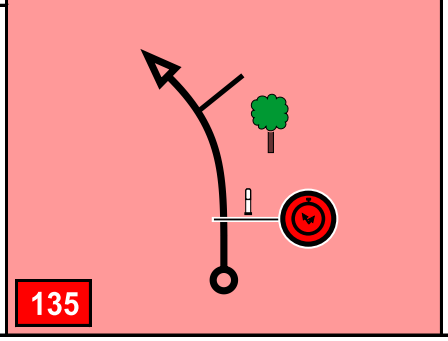 135	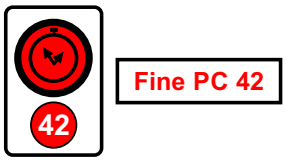 42 Fine PC 42		12,69
T2	0,13				

Settore	3	C.O.	4	MIDDLEBURG	Km	189,05
1000 MIGLIA		C.O.	5	MIDDLEBURG - Beverly Equestrian	T.I.	4h 30'
		C.T.			Media	42,0

DISTANZE Totali	DISTANZE Parziali	Direzione	Informazioni	Note	Dist. Tot. Regress.
176,49	0,13	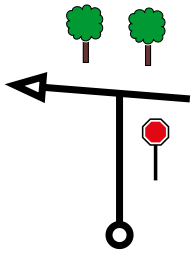 136			12,56
177,25	0,76	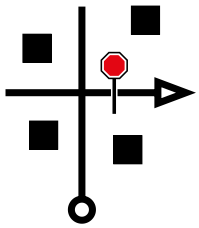 137			11,80
177,37	! 0,12	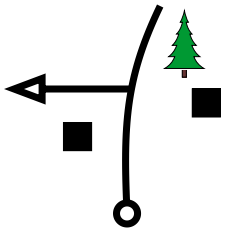 138			11,68
177,45	0,08	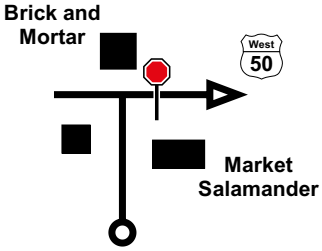 139			11,60
178,67	1,22	140			10,38
T2	0,66				

Settore 3	C.O. 4 MIDDLEBURG	Km 189,05
1000 MIGLIA	C.O. 5 MIDDLEBURG - Beverly Equestrian	T.I. 4h 30'
	C.T.	Media 42,0

DISTANZE Totali	DISTANZE Parziali	Direzione	Informazioni	Note	Dist. Tot. Regress.
179,33	! 0,66	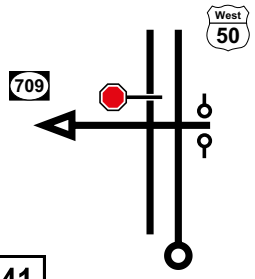 141			9,72
180,50	1,17	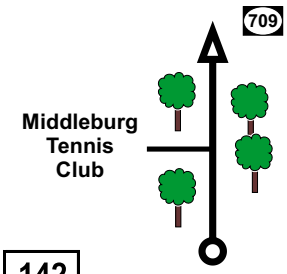 142			8,55
188,59	!! 8,09	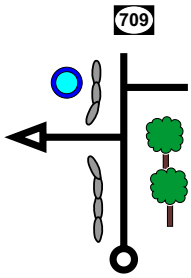 143	Beverly Farm		0,46
188,65	0,06	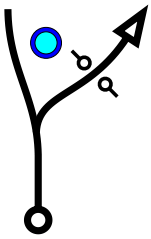 144	Beverly Equestrian Seguire le indicazioni dei Commissari *Follow Marshalls Directions*		0,40
189,05	0,40	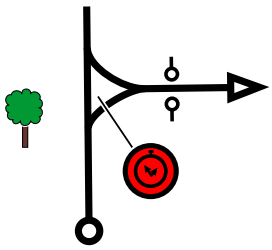 145		N38.89189 W77.79819	0,00

Settore	C.O.	BEVERLY EQUESTRIAN	Km	12,40
1000 MIGLIA	C.O.	SALAMANDER RESORT	T.I.	
	C.T.		Media	

DISTANZE Totali	DISTANZE Parziali	Direzione	Informazioni	Note	Dist. Tot. Regress.
0,00	0,00	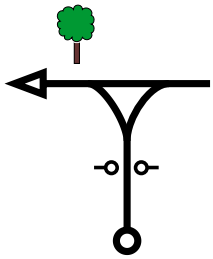 1			12,40
0,07	! 0,07	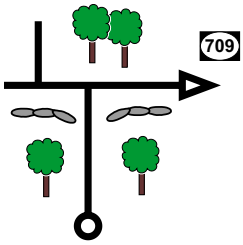 2			12,33
1,56	1,49	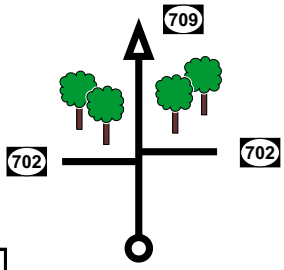 3			10,84
9,49	7,93	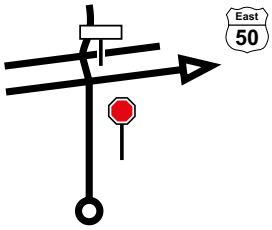 4	UPPERVILLE MIDDLEBURG		2,91
9,86	0,37	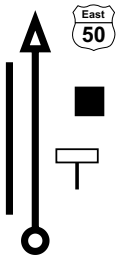 5	MIDDLEBURG		2,54
T2	0,38				

Settore	C.O.	BEVERLY EQUESTRIAN	Km	12,40
1000 MIGLIA	C.O.	SALAMANDER RESORT	T.I.	
	C.T.		Media	

DISTANZE Totali	DISTANZE Parziali	Direzione	Informazioni	Note	Dist. Tot. Regress.
10,24	0,38	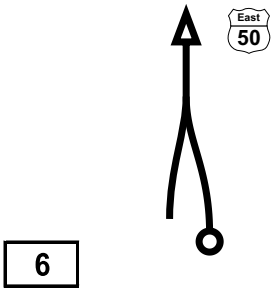 6			2,16
11,56	! 1,32	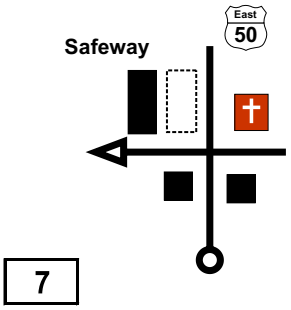 7			0,84
11,63	0,07	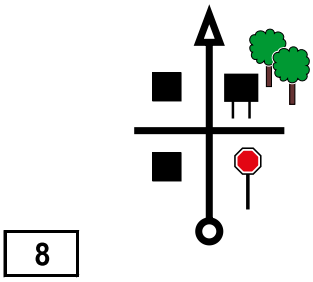 8	▲ Salamander Resort ▶ .... ▶		0,77
11,87	0,24	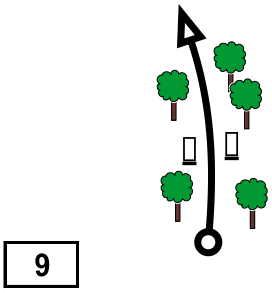 9	*Salamander Resort IN*		0,53
12,40	0,53	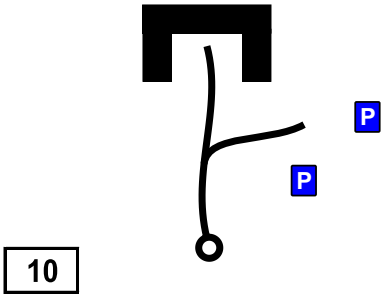 10			0,00

Settore 4	C.O. 6 MIDDLEBURG	Km 17,70
1000 MIGLIA	C.O. 7 CREIGHTON FARMS	T.I. 1h 15'
	C.T.	Media 14,1

DISTANZE Totali	DISTANZE Parziali	Direzione	Informazioni	Note	Dist. Tot. Regress.
0,00	0,00	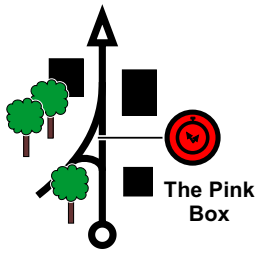 1	(N. Madison St)	N38.96962 W77.73597	17,70
0,05	0,05	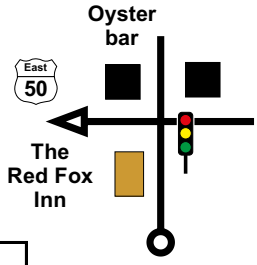 2			17,65
0,38	0,33	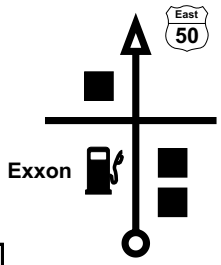 3			17,32
2,79	2,41	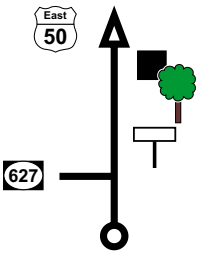 4	MACSVILLE		14,91
10,28	7,49	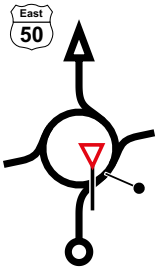 5			7,42
T3	0,60				

Settore 4	C.O. 6 MIDDLEBURG	Km 17,70
1000 MIGLIA	C.O. 7 CREIGHTON FARMS	T.I. 1h 15'
	C.T.	Media 14,1

DISTANZE Totali	DISTANZE Parziali	Direzione	Informazioni	Note	Dist. Tot. Regress.
10,88	0,60	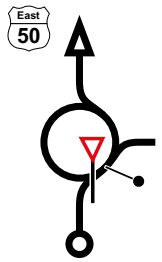 6			6,82
11,56	! 0,68	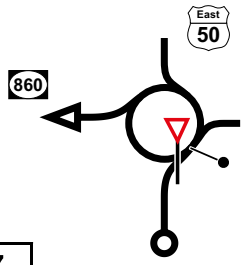 7	(Watson RD)		6,14
13,72	! 2,16	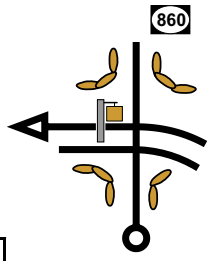 8	CREIGHTON FARMS (Creighton Farms RD)		3,98
13,79	0,07	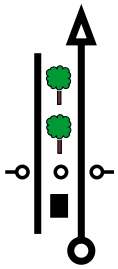 9			3,91
13,90	0,11	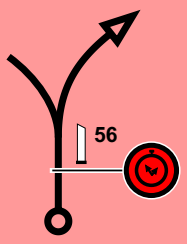 10	Start Inizio PC 43 (Creighton Farms DR)	N38.98244 W77.60203	3,80

T3 0,20

Settore	4	C.O.	6	MIDDLEBURG	Km	17,70
1000 MIGLIA		C.O.	7	CREIGHTON FARMS	T.I.	1h 15'
		C.T.			Media	14,1

DISTANZE Totali	DISTANZE Parziali	Direzione	Informazioni	Note	Dist. Tot. Regress.
14,10	0,20	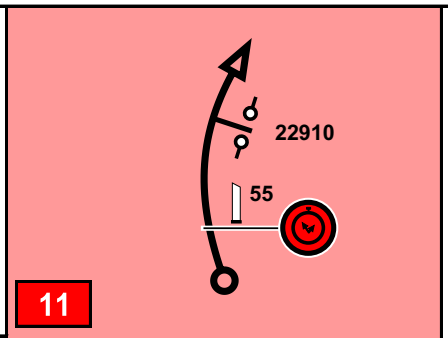	Fine PC 43 Inizio PC 44		3,60
14,20	0,10	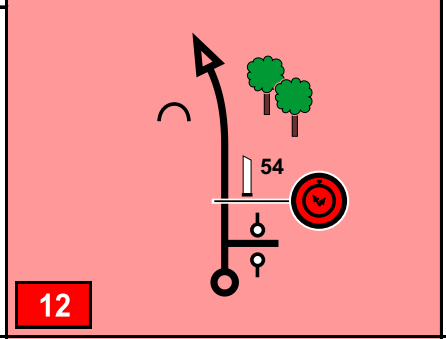	Fine PC 44 Inizio PC 45		3,50
14,44	0,24	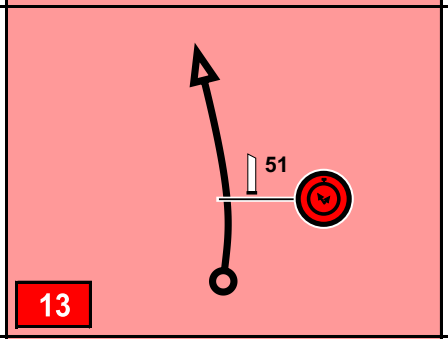	Fine PC 45 Inizio PC 46		3,26
14,68	0,24	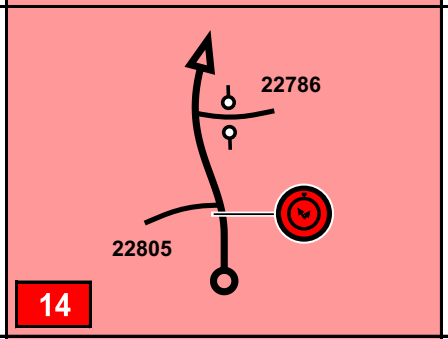	Fine PC 46 Inizio PC 47		3,02
15,13	0,45	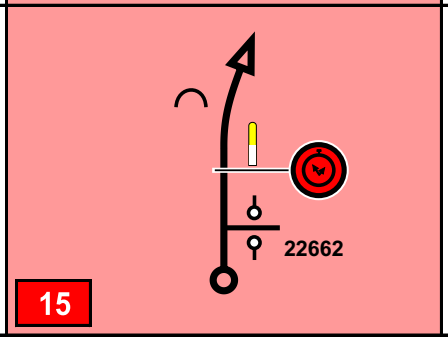	Fine PC 47 Inizio PC 48		2,57
T3	0,17				

Settore	4	C.O.	6	MIDDLEBURG	Km	17,70
1000 MIGLIA		C.O.	7	CREIGHTON FARMS	T.I.	1h 15'
		C.T.			Media	14,1

DISTANZE Totali	DISTANZE Parziali	Direzione	Informazioni	Note	Dist. Tot. Regress.
15,30	0,17	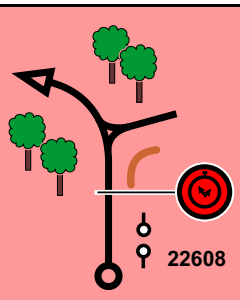 16	48 Fine PC 48 Inizio PC 49		2,40
15,67	0,37	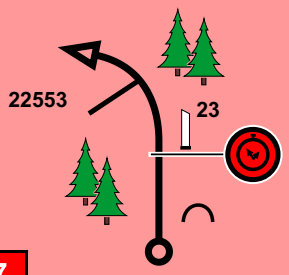 17	49 Fine PC 49 Inizio PC 50		2,03
15,83	0,16	18	50 Fine PC 50 Inizio PC 51		1,87
16,33	0,50	 19	51 Fine PC 51 Inizio PC 52		1,37
16,96	0,63	 20	52 Fine PC 52		0,74
T3	0,13				

Settore	4	C.O.	6	MIDDLEBURG	Km	17,70
1000 MIGLIA		C.O.	7	CREIGHTON FARMS	T.I.	1h 15'
		C.T.			Media	14,1

DISTANZE Totali	DISTANZE Parziali	Direzione	Informazioni	Note	Dist. Tot. Regress.
17,09	! 0,13	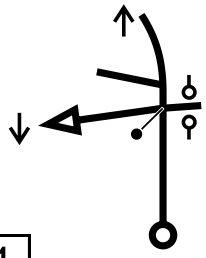 21	Seguire le indicazioni dei Commissari *Follow Marshalls Directions* Stradina dei mezzi di servizio del golf *Onto narrow golf cart road*		0,61
17,12	0,03	22			0,58
17,23	0,11	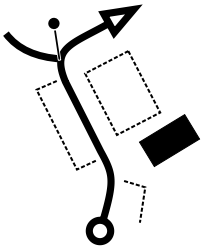 23			0,47
17,38	! 0,15	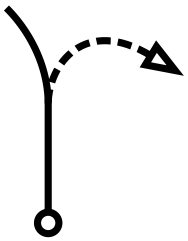 24			0,32
17,45	0,07	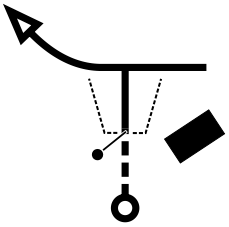 25			0,25

T3 | 0,12

Settore 4	C.O. 6 MIDDLEBURG	Km 17,70
1000 MIGLIA	C.O. 7 CREIGHTON FARMS	T.I. 1h 15'
	C.T.	Media 14,1

DISTANZE Totali	DISTANZE Parziali	Direzione	Informazioni	Note	Dist. Tot. Regress.
17,57	0,12	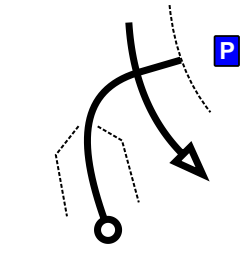 26			0,13
17,70	0,13	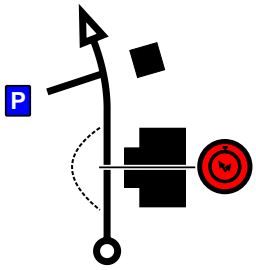 27		N38.99699 W77.61327	0,00

Settore 5	C.O. 7 CREIGHTON FARMS	Km 142,00
1000 MIGLIA	C.O. 8 CONGRESSIONAL C.C.	T.I. 3h 30'
	C.T. 4 *Purcelville km 30,74*	Media 40,5

DISTANZE Totali	DISTANZE Parziali	Direzione	Informazioni	Note	Dist. Tot. Regress.
0,00	0,00	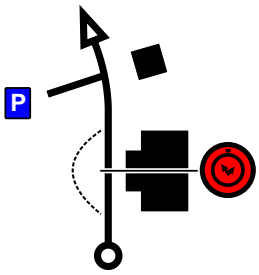 1		N38.99699 W77.61327	142,00
0,09	0,09	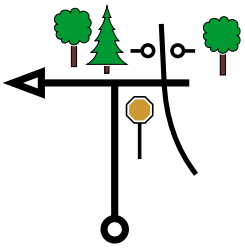 2			141,91
0,26	0,17	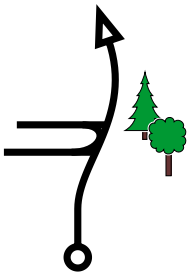 3			141,74
0,46	0,20	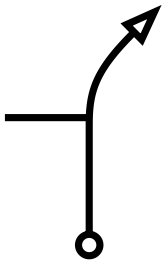 4			141,54
0,61	0,15	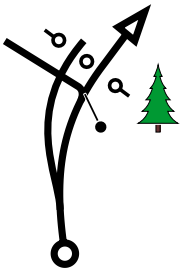 5			141,39
T3	0,20				

Settore	5	C.O.	7	CREIGHTON FARMS	Km	142,00
1000 MIGLIA		C.O.	8	CONGRESSIONAL C.C.	T.I.	3h 30'
		C.T.	4	*Purcelville km 30,74*	Media	40,5

DISTANZE Totali	DISTANZE Parziali	Direzione	Informazioni	Note	Dist. Tot. Regress.
0,81	0,20	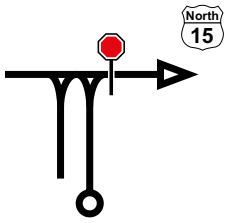 6			141,19
5,04	4,23	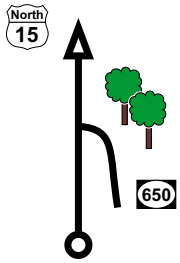 7			136,96
5,42	! 0,38	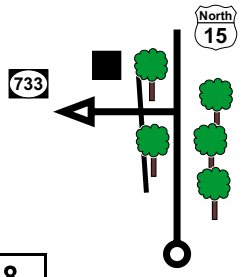 8			136,58
14,55	9,13	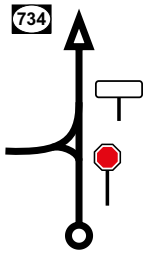 9	MOUNTVILLE		127,45
15,47	0,92	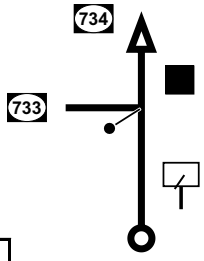 10	↑ BLUEMONT ← LEITHTOWN		126,53

T3 | 1,61

Settore	5	C.O.	7	CREIGHTON FARMS	Km	142,00
1000 MIGLIA		C.O.	8	CONGRESSIONAL C.C.	T.I.	3h 30'
		C.T.	4	*Purcelville km 30,74*	Media	40,5

DISTANZE Totali	DISTANZE Parziali	Direzione	Informazioni	Note	Dist. Tot. Regress.
17,08	! 1,61	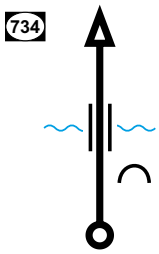 11			124,92
19,70	2,62	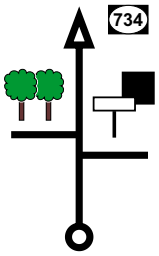 12	PHILOMONT		122,30
21,20	! 1,50	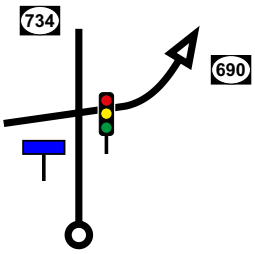 13	(ST LOUIS RD)		120,80
28,46	7,26	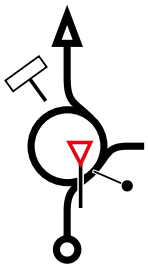 14	S 32nd Street ↗		113,54
30,02	1,56	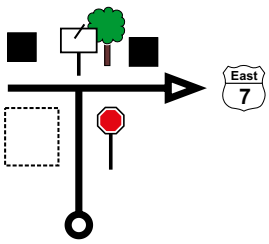 15	← BERRYVILLE LEESBURG →		111,98

T3 | 0,56

Settore	5	C.O.	7	CREIGHTON FARMS	Km	142,00
1000 MIGLIA		C.O.	8	CONGRESSIONAL C.C.	T.I.	3h 30'
		C.T.	4	*Purcelville km 30,74*	Media	40,5

DISTANZE Totali	DISTANZE Parziali	Direzione	Informazioni	Note	Dist. Tot. Regress.
30,58	! 0,56	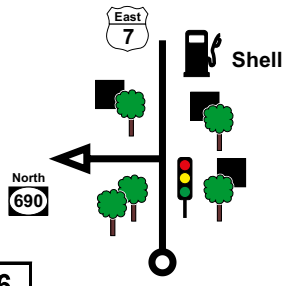 16			111,42
30,67	! 0,09	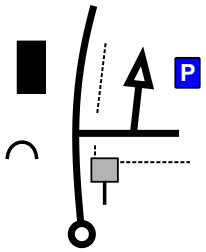 17	Public Parking →		111,33
30,74	0,07	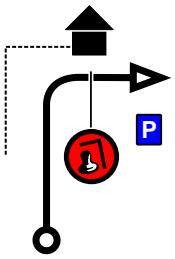 18	4	N39.13795 W77.71634	111,26
30,78	0,04	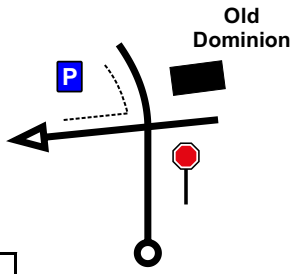 19			111,22
30,83	0,05	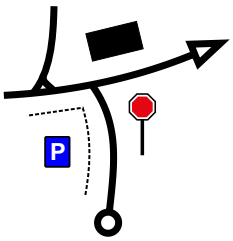 20			111,17

T3 3,18

Settore	5	C.O.	7	CREIGHTON FARMS	Km	142,00
1000 MIGLIA		C.O.	8	CONGRESSIONAL C.C.	T.I.	3h 30'
		C.T.	5	*Congressional C.C. km 141,16*	Media	40,5

DISTANZE Totali	DISTANZE Parziali	Direzione	Informazioni	Note	Dist. Tot. Regress.
34,01	3,18	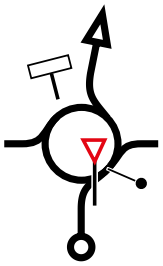 21	(HILLSBORO RD)		107,99
38,33	4,32	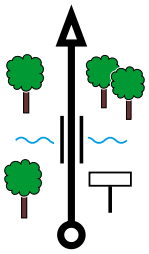 22	HILLSBORO		103,67
38,78	0,45	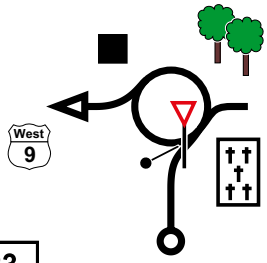 23			103,22
39,51	0,73	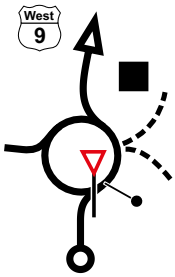 24			102,49
41,11	1,60	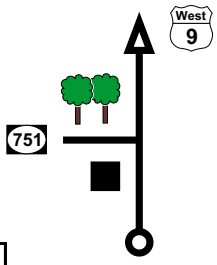 25			100,89
T3	1,35				

Settore	5	C.O.	7	CREIGHTON FARMS	Km	142,00
1000 MIGLIA		C.O.	8	CONGRESSIONAL C.C.	T.I.	3h 30'
		C.T.	5	*Congressional C.C. km 141,16*	Media	40,5

DISTANZE Totali	DISTANZE Parziali	Direzione	Informazioni	Note	Dist. Tot. Regress.
42,46	! 1,35	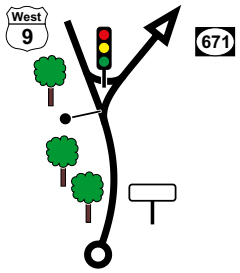 26	ROUTE 340 → HARPERS FERRY →		99,54
46,67	4,21	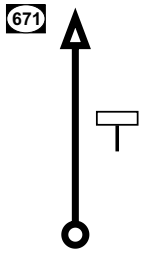 27	NEERSVILLE		95,33
51,42	4,75	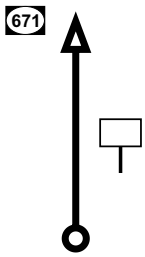 28	Loudon Heights		90,58
54,58	3,16	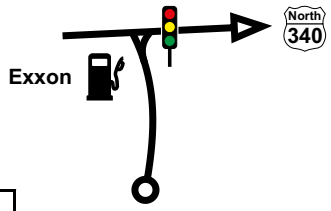 29			87,42
54,85	0,27	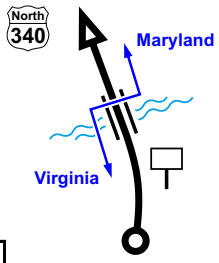 30	POTOMAC RIVER		87,15
T3	0,75				

Settore	5	C.O.	7	CREIGHTON FARMS	Km	142,00
1000 MIGLIA		C.O.	8	CONGRESSIONAL C.C.	T.I.	3h 30'
		C.T.	5	Congressional C.C. km 141,16	Media	40,5

DISTANZE Totali	DISTANZE Parziali	Direzione	Informazioni	Note	Dist. Tot. Regress.
55,60	0,75	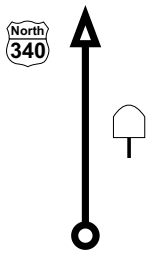 31	! Stai a SX ! Use the Left Lane		86,40
55,81	0,21	32	! Stai a SX ! Use the Left Lane		86,19
56,83	1,02	 33	! Stai a SX ! Use the Left Lane		85,17
58,88	! 2,05	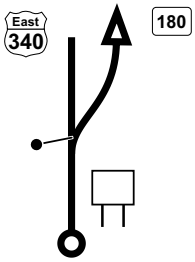 34	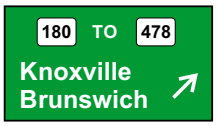		83,12
59,57	0,69	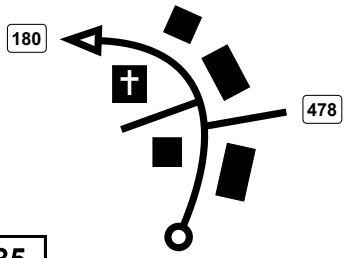 35			82,43
T3	2,70				

Settore	5	C.O.	7	CREIGHTON FARMS	Km	142,00
1000 MIGLIA		C.O.	8	CONGRESSIONAL C.C.	T.I.	3h 30'
		C.T.	5	*Congressional C.C. km 141,16*	Media	40,5

DISTANZE Totali	DISTANZE Parziali	Direzione	Informazioni	Note	Dist. Tot. Regress.
62,27	2,70	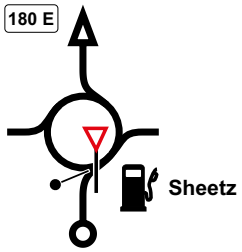 36			79,73
66,29	4,02	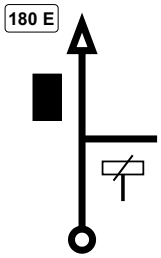 37	OLIVE SCHOOL RD		75,71
67,53	1,24	 38			74,47
68,72	1,19	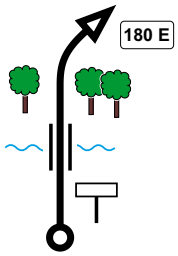 39	Catoctin Creek		73,28
69,26	!! 0,54	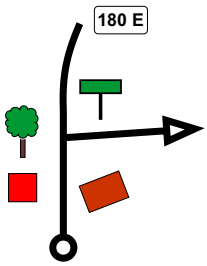 40	(GENE HEMP RD)		72,74
T3	0,17				

Settore	5	C.O.	7	CREIGHTON FARMS	Km	142,00
1000 MIGLIA		C.O.	8	CONGRESSIONAL C.C.	T.I.	3h 30'
		C.T.	5	*Congressional C.C. km 141,16*	Media	40,5

DISTANZE Totali	DISTANZE Parziali	Direzione	Informazioni	Note	Dist. Tot. Regress.
69,43	0,17	41			72,57
70,84	1,41	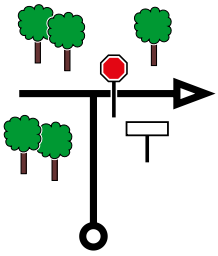 42	HORINE RD		71,16
72,34	1,50	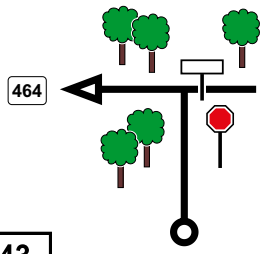 43	POINT OF ROCK RD		69,66
79,05	6,71	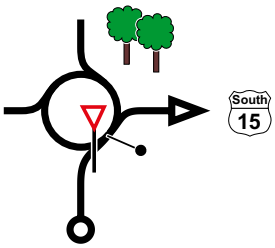 44			62,95
80,67	! 1,62	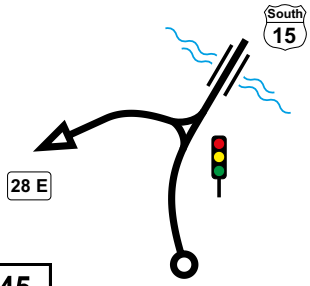 45	(POINT OF ROCKS)		61,33
T3	1,24				

Settore	5	C.O.	7	CREIGHTON FARMS	Km	142,00
1000 MIGLIA		C.O.	8	CONGRESSIONAL C.C.	T.I.	3h 30'
		C.T.	5	*Congressional C.C. km 141,16*	Media	40,5

DISTANZE Totali	DISTANZE Parziali	Direzione	Informazioni	Note	Dist. Tot. Regress.
81,91	1,24	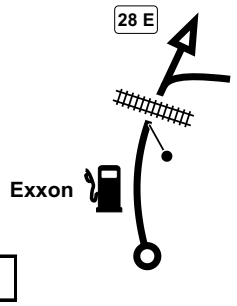			60,09
87,23	5,32	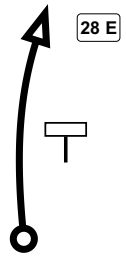	TUSCARORA		54,77
88,24	1,01	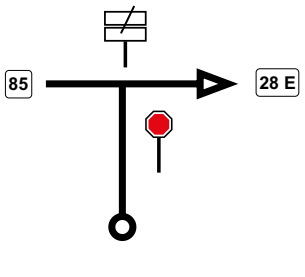	← FREDERICK ROCKVILLE →		53,76
91,05	2,81				50,95
93,66	2,61	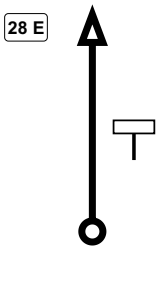	DICKERSON Start Autovelox *Speed Camera* !		48,34

T3 | 0,45

Settore	5	C.O.	7	CREIGHTON FARMS	Km	142,00
1000 MIGLIA		C.O.	8	CONGRESSIONAL C.C.	T.I.	3h 30'
		C.T.	5	*Congressional C.C. km 141,16*	Media	40,5

DISTANZE Totali	DISTANZE Parziali	Direzione	Informazioni	Note	Dist. Tot. Regress.
94,11	0,45	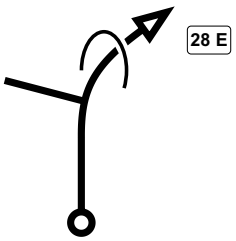 51			47,89
96,01	!! 1,90	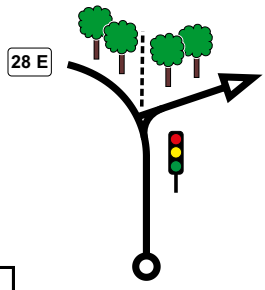 52			45,99
96,87	0,86	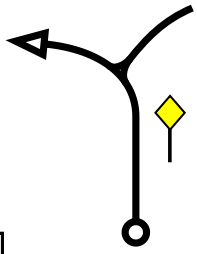 53			45,13
97,43	0,56	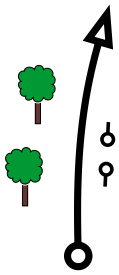 54	Area di Attesa *Waiting Area*		44,57
97,50	0,07	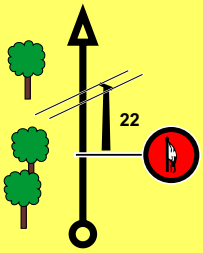 55	Start Inizio PM 5	N39.19842 W77.44559	44,50

Settore	5	C.O.	7	CREIGHTON FARMS	Km	142,00
1000 MIGLIA		C.O.	8	CONGRESSIONAL C.C.	T.I.	3h 30'
		C.T.	5	*Congressional C.C. km 141,16*	Media	40,5

DISTANZE Totali	DISTANZE Parziali	Direzione	Informazioni	Note	Dist. Tot. Regress.
98,0	0,5	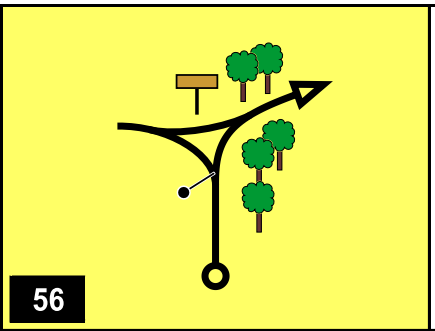 56	(MARTINSBURG RD)		
103,35	5,3	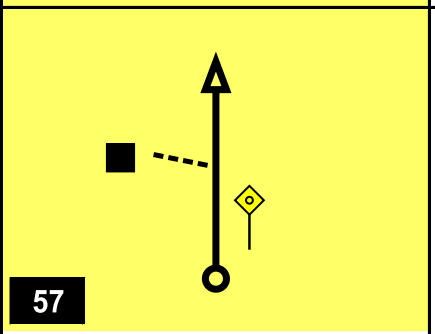 57	Fine PM 5		38,65
103,49	0,14	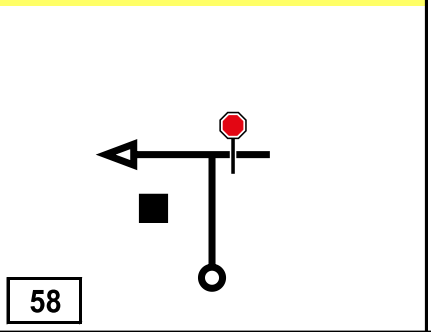 58			38,51
108,65	5,16	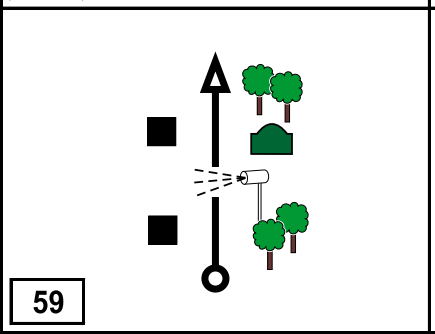 59	POOLESVILLE Autovelox *Speed Camera*		33,35
109,02	! 0,37	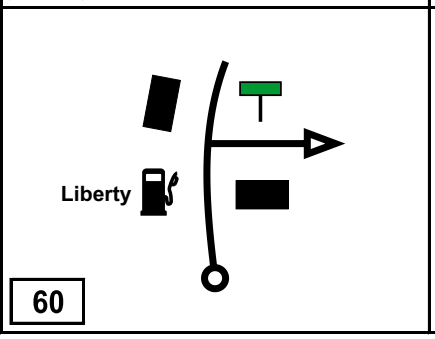 60	(W. WILLARD RD)		32,98

Settore 5	C.O. 7	CREIGHTON FARMS	Km	142,00
1000 MIGLIA	C.O. 8	CONGRESSIONAL C.C.	T.I.	3h 30'
	C.T. 5	*Congressional C.C. km 141,16*	Media	40,5

DISTANZE Totali	DISTANZE Parziali	Direzione	Informazioni	Note	Dist. Tot. Regress.
116,10	7,08	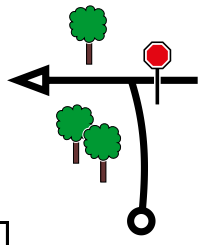 61	(RIVER RD)		25,90
124,21	! 8,11	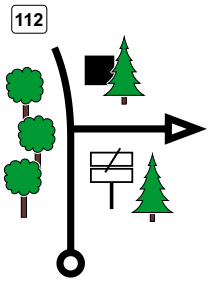 112 62			17,79
134,50	10,29	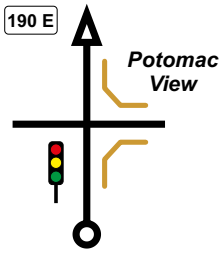 190 E Potomac View 63	Start Autovelox *Speed Camera* !		7,50
136,97	2,47	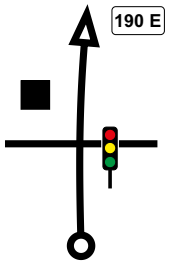 190 E 64			5,03
137,21	0,24	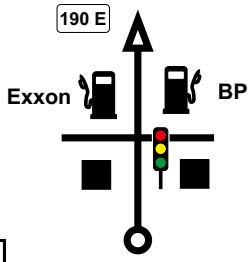 190 E Exxon BP 65			4,79

Settore 5	C.O. 7	CREIGHTON FARMS	Km	142,00
1000 MIGLIA	C.O. 8	CONGRESSIONAL C.C.	T.I.	3h 30'
	C.T. 5	*Congressional C.C. km 141,16*	Media	40,5

DISTANZE Totali	DISTANZE Parziali	Direzione	Informazioni	Note	Dist. Tot. Regress.
140,22	3,01	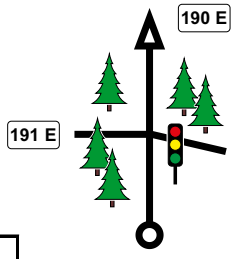 66			1,78
140,71	! 0,49	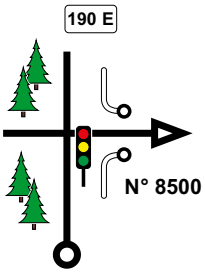 67	*Congressional Country Club IN*		1,29
140,79	0,08	68			1,21
140,96	0,17	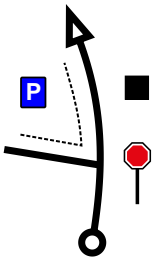 69			1,04
141,16	0,20	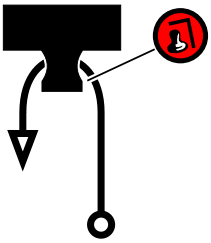 70		N38.99647 W77.17548	0,84
T3	0,10				

Settore	5	C.O.	7	CREIGHTON FARMS	Km	142,00
1000 MIGLIA		C.O.	8	CONGRESSIONAL C.C.	T.I.	3h 30'
		C.T.			Media	40,5

DISTANZE Totali	DISTANZE Parziali	Direzione	Informazioni	Note	Dist. Tot. Regress.
141,26	! 0,10	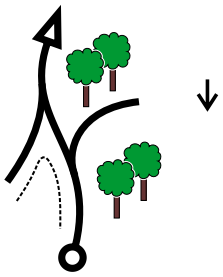 71			0,74
141,31	0,05	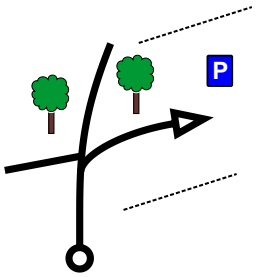 72			0,69
141,36	0,05	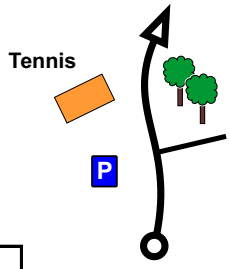 73			0,64
141,48	0,12	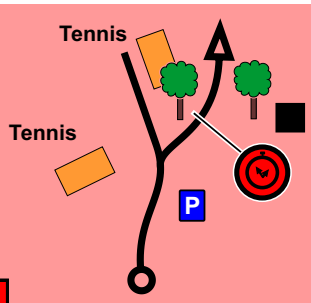 74	Start Inizio PC 53	N38.99795 W77.17527	0,52
141,54	0,06	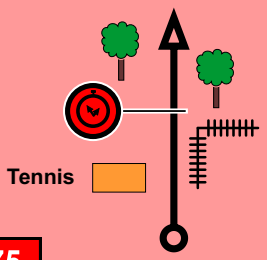 75	53 Fine PC 53 Inizio PC 54		0,46

T3 0,09

Settore	5	C.O.	7	CREIGHTON FARMS	Km	142,00
1000 MIGLIA		C.O.	8	CONGRESSIONAL C.C.	T.I.	3h 30'
		C.T.			Media	40,5

DISTANZE Totali	DISTANZE Parziali	Direzione	Informazioni	Note	Dist. Tot. Regress.
141,63	0,09	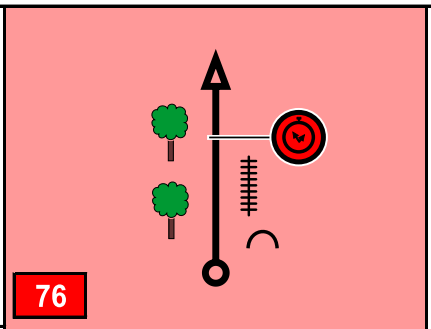			0,37
141,67	0,04	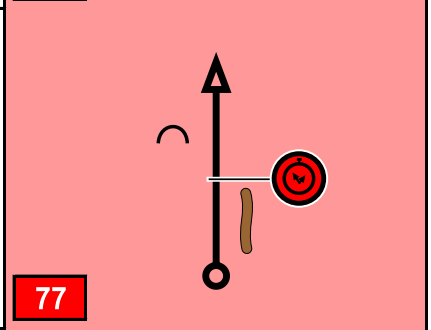			0,33
141,72	0,05	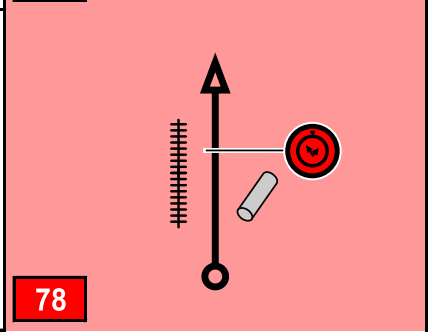	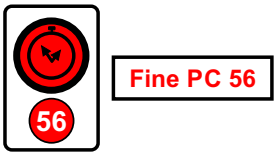		0,28
141,76	!! 0,04	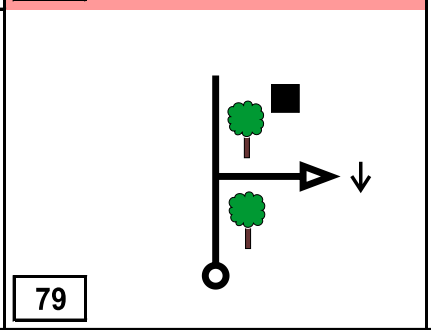			0,24
142,00	0,24	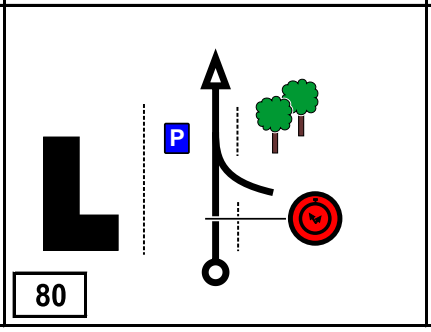		N38.99621 W77.17520	0,00

Settore **A**	C.O.	**CONGRESSIONAL C.C.**	Km	**34,41**
1000 MIGLIA	C.O.	**WASHINGTON - Embassy of Italy**	**T.I.**	
	C.T.		Media	

DISTANZE Totali	DISTANZE Parziali	Direzione	Informazioni	Note	Dist. Tot. Regress.
0,00	**0,00**	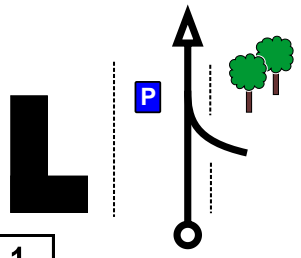 1		N38.99621 W77.17520	**34,41**
0,21	**0,21**	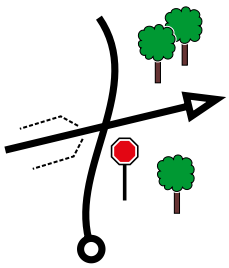 2			**34,20**
0,26	**0,05**	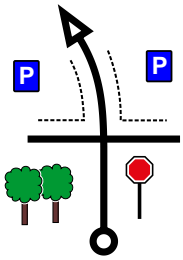 3			**34,15**
0,31	**0,05**	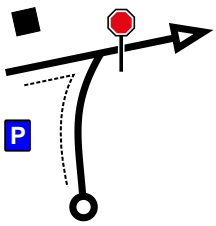 4			**34,10**
0,47	**0,16**	5	*Congressional Country Club OUT*		**33,94**

T3	**0,07**	**WARM UP USA 2022**	Pag.	**101**

Settore	A	C.O.	CONGRESSIONAL C.C.	Km	34,41
1000 MIGLIA		C.O.	WASHINGTON - Embassy of Italy	T.I.	
		C.T.		Media	

DISTANZE Totali	DISTANZE Parziali	Direzione	Informazioni	Note	Dist. Tot. Regress.
0,54	0,07	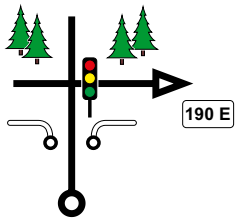 6			33,87
2,01	1,47	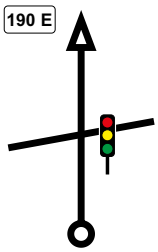 7			32,40
2,20	! 0,19	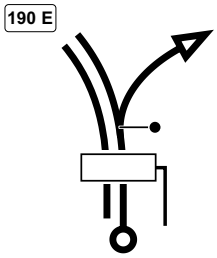 8	! Stai a DX ! Use the Right Lane		32,21
2,55	0,35	9			31,86
2,84	! 0,29	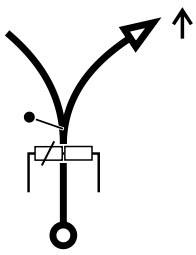 10	! Stai a DX ! Use the Right Lane		31,57

Settore **A**	C.O.	**CONGRESSIONAL C.C.**	Km	**34,41**
1000 MIGLIA	C.O.	**WASHINGTON - Embassy of Italy**	**T.I.**	
	C.T.		Media	

DISTANZE Totali	DISTANZE Parziali	Direzione	Informazioni	Note	Dist. Tot. Regress.
3,19	0,35	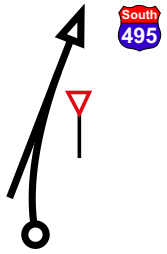 11			31,22
5,76	2,57	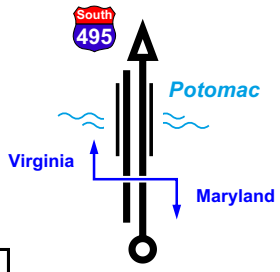 12	! Stai a DX ! Use the Right Lane		28,65
6,54	!! 0,78	13	Exit 43 - 44 ! Stai a DX ! Use the Right Lane		27,87
6,86	! 0,32	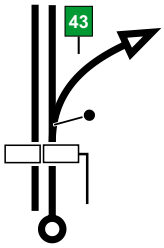 14	Exit 43 Geo Wash Mem Pkwy Washington ! Stai a DX ! Use the Right Lane		27,55
7,69	0,83	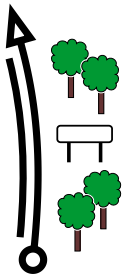 15	George Washington Memorial pkwy		26,72
T3	13,34				

Settore	A	C.O.	CONGRESSIONAL C.C.	Km	34,41
1000 MIGLIA		C.O.	WASHINGTON - Embassy of Italy	T.I.	
		C.T.		Media	

DISTANZE Totali	DISTANZE Parziali	Direzione	Informazioni	Note	Dist. Tot. Regress.
21,03	13,34	 16			13,38
21,71	0,68	 17			12,70
22,95	! 1,24	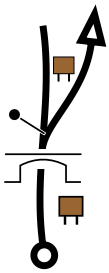 18	Arlington Cemetery ↗ Memorial Bridge ↗		11,46
23,46	0,51	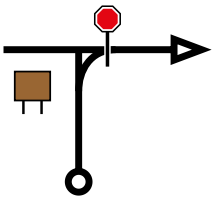 19	All Other Traffic →		10,95
23,72	0,26 ↓	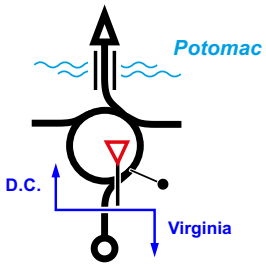 20			10,69

Settore **A**	C.O.	**CONGRESSIONAL C.C.**	Km	**34,41**
1000 MIGLIA	C.O.	**WASHINGTON - Embassy of Italy**	**T.I.**	
	C.T.		Media	

DISTANZE Totali	*DISTANZE* Parziali	*Direzione*	*Informazioni*	*Note*	*Dist. Tot. Regress.*
24,57	**!** **0,85**	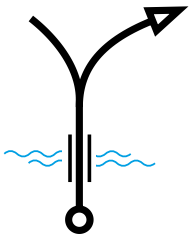 **21**	**! Stai a DX** **! Use the Right Lane**		**9,84**
24,67	**!!** **0,10**	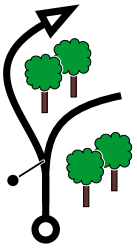 **22**	**! Stai a SX** **! Use the Left Lane**		**9,74**
24,83	**0,16**	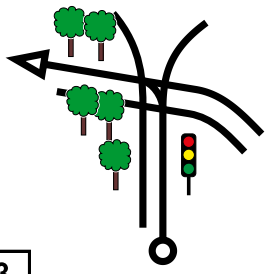 **23**	**(Independence AVE)**		**9,58**
25,60	**0,77**	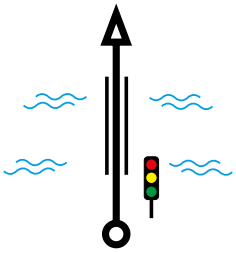 **24**			**8,81**
26,06	**0,46**	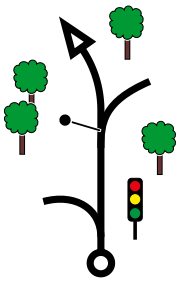 **25**			**8,35**

Settore	A	C.O.	CONGRESSIONAL C.C.	Km	34,41
1000 MIGLIA		C.O.	WASHINGTON - Embassy of Italy	T.I.	
		C.T.		Media	

DISTANZE Totali	DISTANZE Parziali	Direzione	Informazioni	Note	Dist. Tot. Regress.
26,29	! 0,23	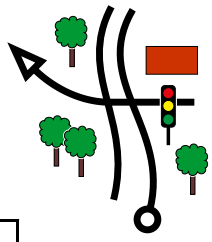 26			8,12
26,41	0,12	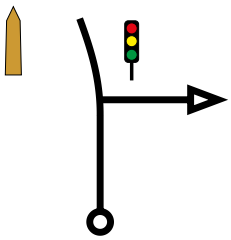 27			8,00
26,49	0,08	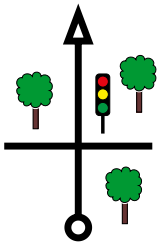 28			7,92
27,35	0,86	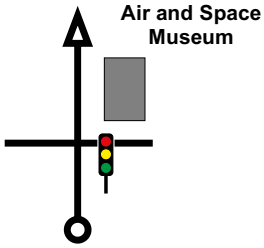 29			7,06
27,74	0,39	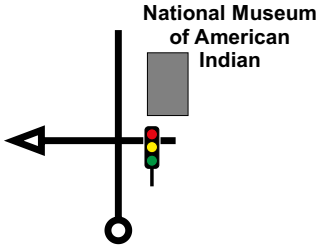 30			6,67

Settore **A**	C.O.	**CONGRESSIONAL C.C.**	Km	**34,41**
1000 MIGLIA	C.O.	**WASHINGTON - Embassy of Italy**	**T.I.**	
	C.T.		Media	

DISTANZE Totali	*DISTANZE* Parziali	*Direzione*	*Informazioni*	*Note*	*Dist. Tot. Regress.*
27,85	**0,11**	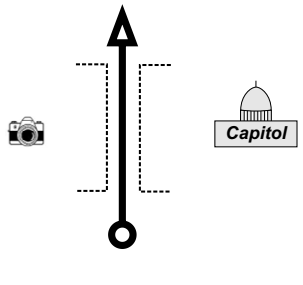	***Photo Opportunity***		**6,56**
27,94	**0,09**	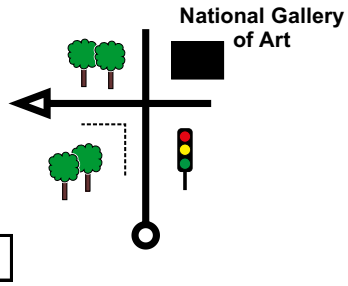	**! Stai a SX** **! Use the Left Lane** **(Madison DR)**		**6,47**
28,68	**0,74**	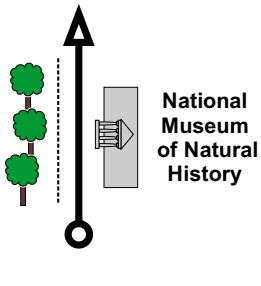			**5,73**
29,18	**0,50**				**5,23**
29,28	**0,10**	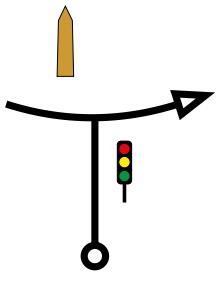			**5,13**

T3 **0,20**

Settore	A	C.O.	CONGRESSIONAL C.C.	Km	34,41
1000 MIGLIA		C.O.	WASHINGTON - Embassy of Italy	T.I.	
		C.T.		Media	

DISTANZE Totali	DISTANZE Parziali	Direzione	Informazioni	Note	Dist. Tot. Regress.
29,48	! 0,20	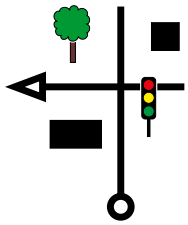 36	! Stai a SX ! Use the Left Lane (Constitution Ave NW)		4,93
29,75	0,27	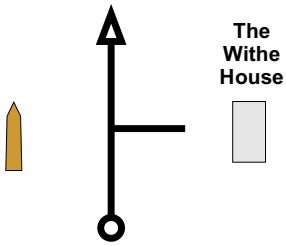 37			4,66
30,11	!! 0,36	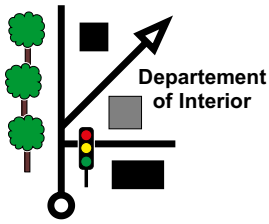 38	(Virginia Ave NW)		4,30
30,35	0,24	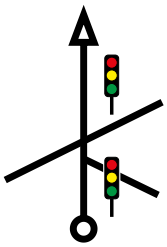 39			4,06
30,95	0,60	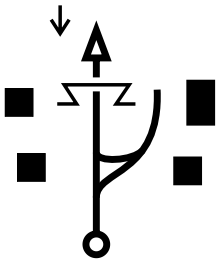 40			3,46

T3 | 0,75

Settore **A**	C.O.	**CONGRESSIONAL C.C.**	Km	**34,41**
1000 MIGLIA	C.O.	**WASHINGTON - Embassy of Italy**	**T.I.**	
	C.T.		Media	

DISTANZE Totali	DISTANZE Parziali	Direzione	Informazioni	Note	Dist. Tot. Regress.
31,70	! 0,75	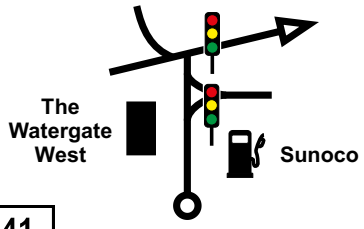 41			2,71
32,20	0,50	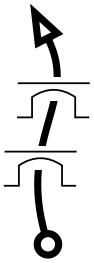 42			2,21
33,00	0,80	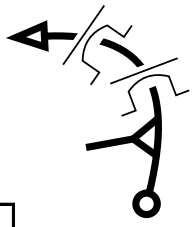 43			1,41
33,50	!! 0,50	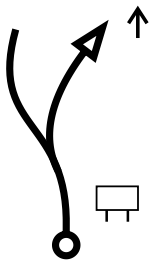 44	MASSACHUSETTS AVENUE ↗		0,91
34,06	0,56 ↓	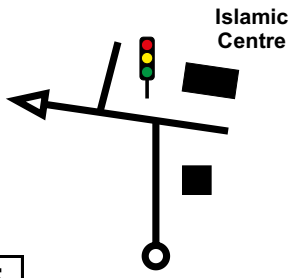 45	(Massachusetts Ave)		0,35
T3	0,26				

Settore **A**	C.O.	**CONGRESSIONAL C.C.**	Km	**34,41**
1000 MIGLIA	C.O.	**WASHINGTON - Embassy of Italy**	**T.I.**	
	C.T.		Media	

DISTANZE Totali	*DISTANZE* Parziali	*Direzione*	*Informazioni*	*Note*	*Dist. Tot. Regress.*
34,32	**0,26**	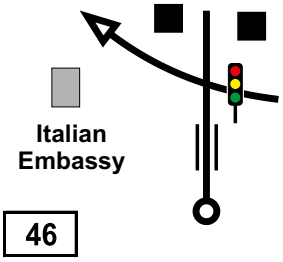			**0,09**
34,41	**0,09**	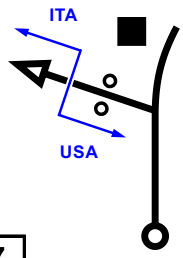	**Italian Embassy IN** **Welcome in Italy**	**N38.94551 W77.05112**	**0,00**

Mappe Cittadine
Street Maps

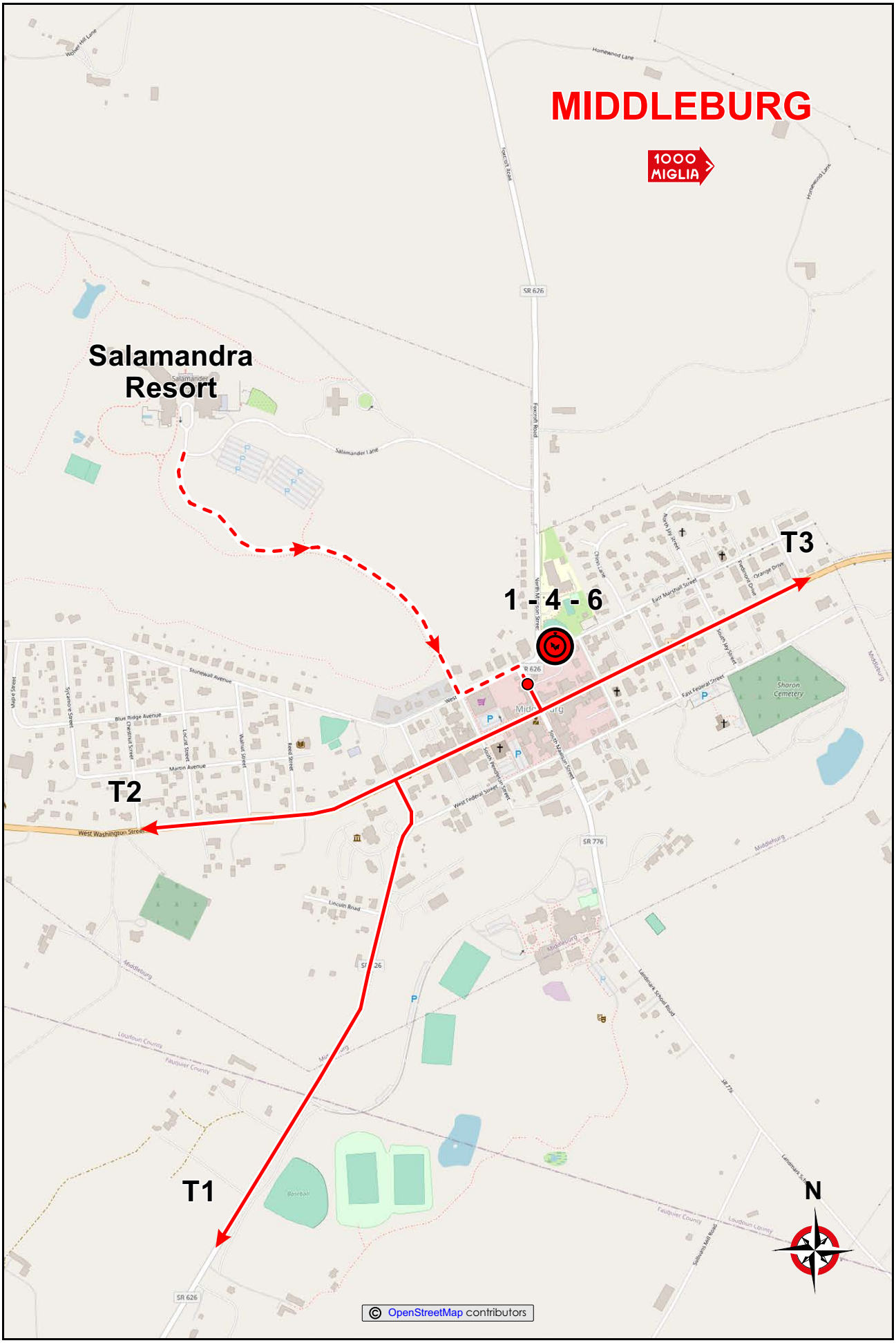
MIDDLEBURG
1000 MIGLIA
Salamandra Resort
1 - 4 - 6
T1
T2
T3
N
© OpenStreetMap contributors

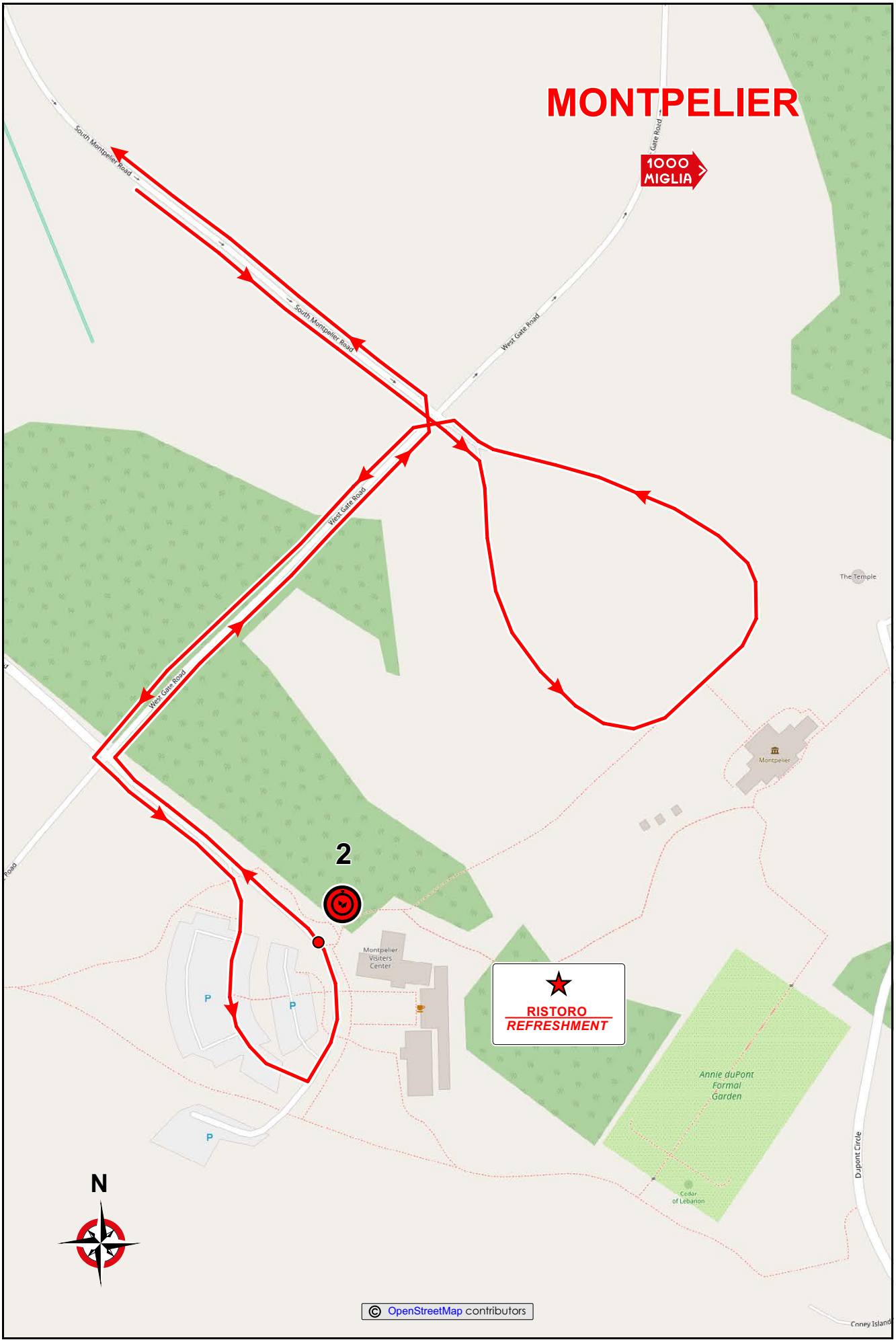
MONTPELIER
1000 MIGLIA
South Montpelier Road
West Gate Road
2
Montpelier Visitors Center
RISTORO
REFRESHMENT
Annie duPont Formal Garden
Cedar of Lebanon
Dupont Circle
Montpelier
The Temple
Coney Island
N
© OpenStreetMap contributors

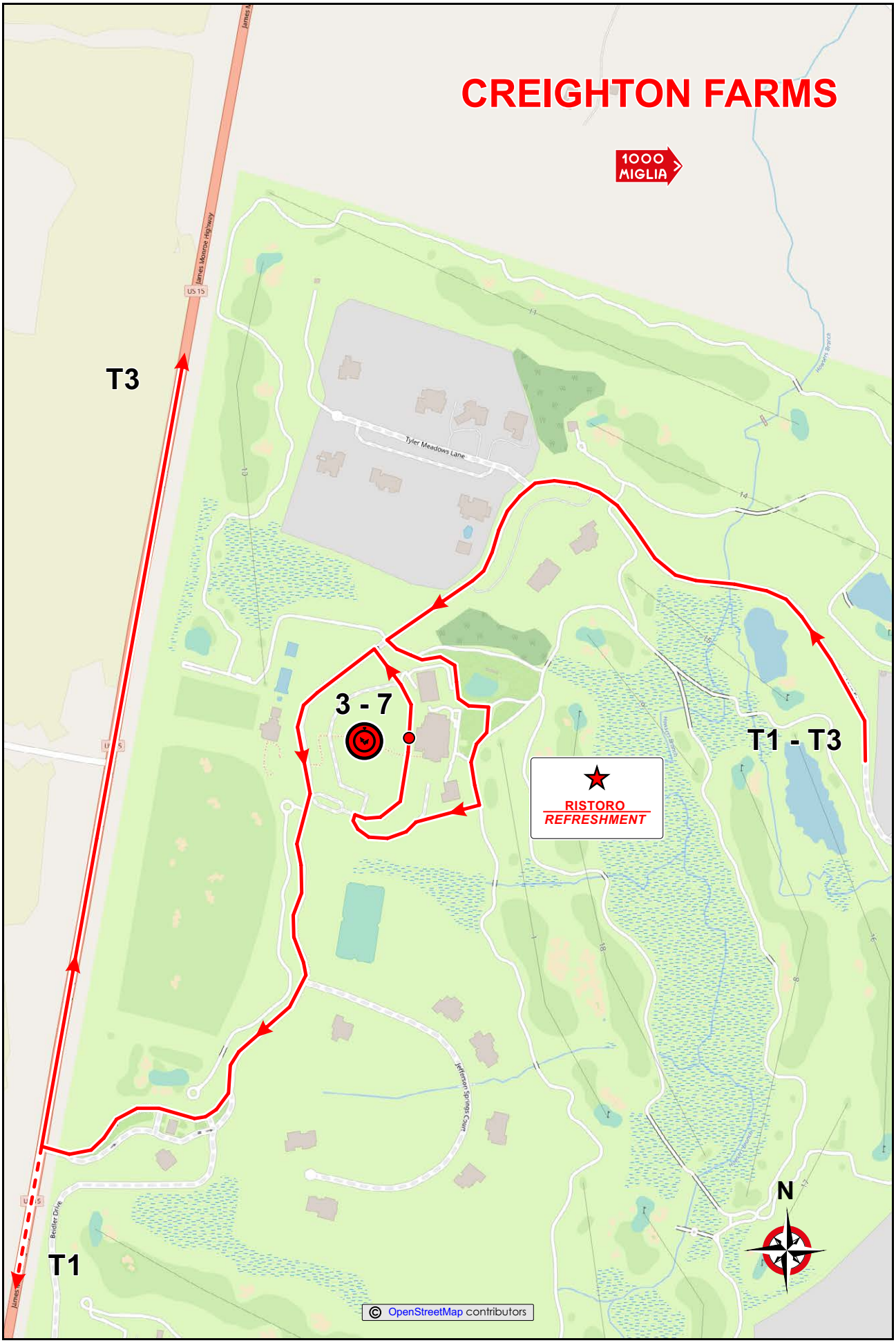
CREIGHTON FARMS
1000 MIGLIA
T3
3 - 7
T1 - T3
RISTORO
REFRESHMENT
T1
N
Tyler Meadows Lane
James Monroe Highway
US 15
Jefferson Springs Court
Bedler Drive
© OpenStreetMap contributors

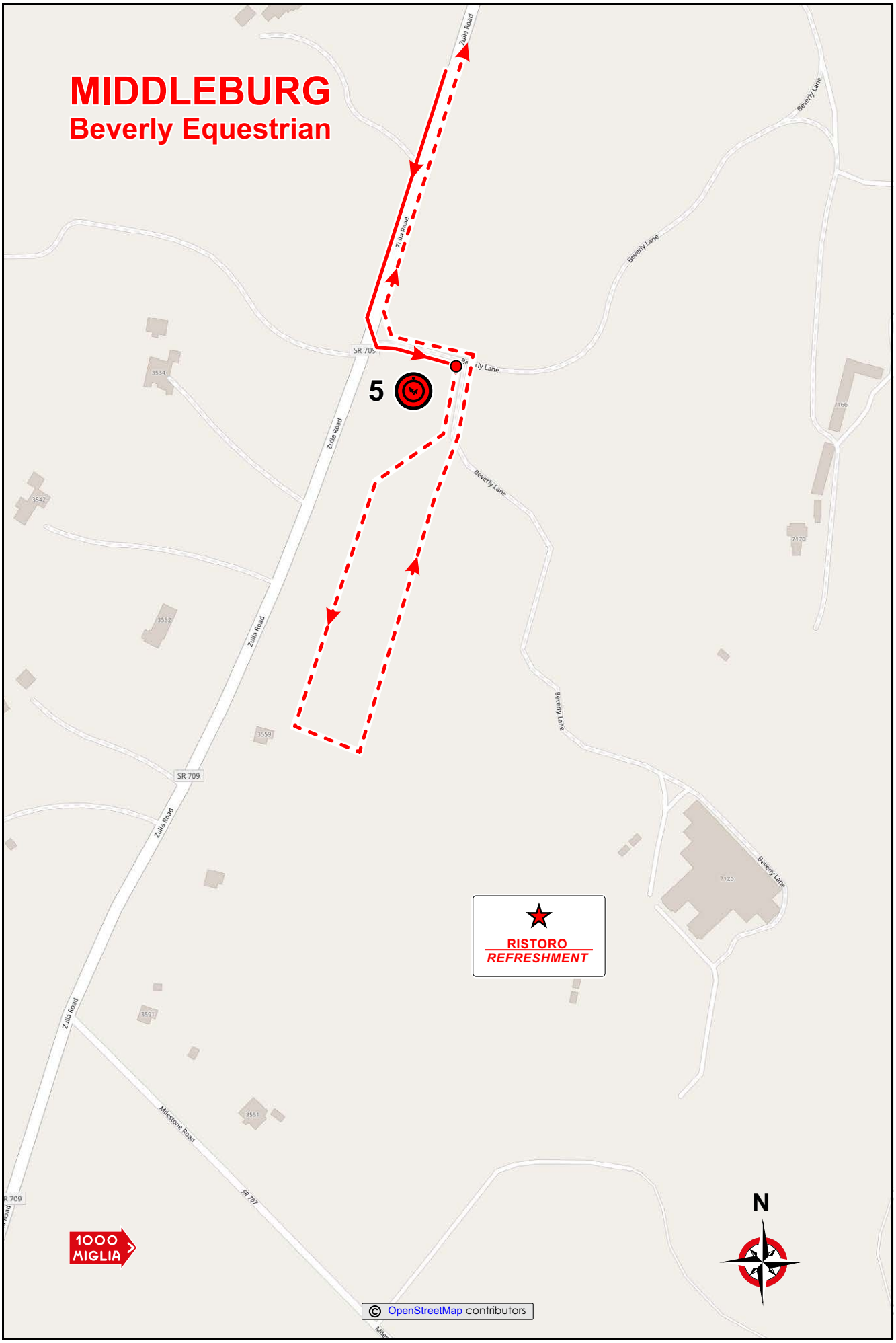
MIDDLEBURG
Beverly Equestrian
5
RISTORO
REFRESHMENT
N
1000 MIGLIA
© OpenStreetMap contributors
Zulla Road
Beverly Lane
SR 709
Milestone Road

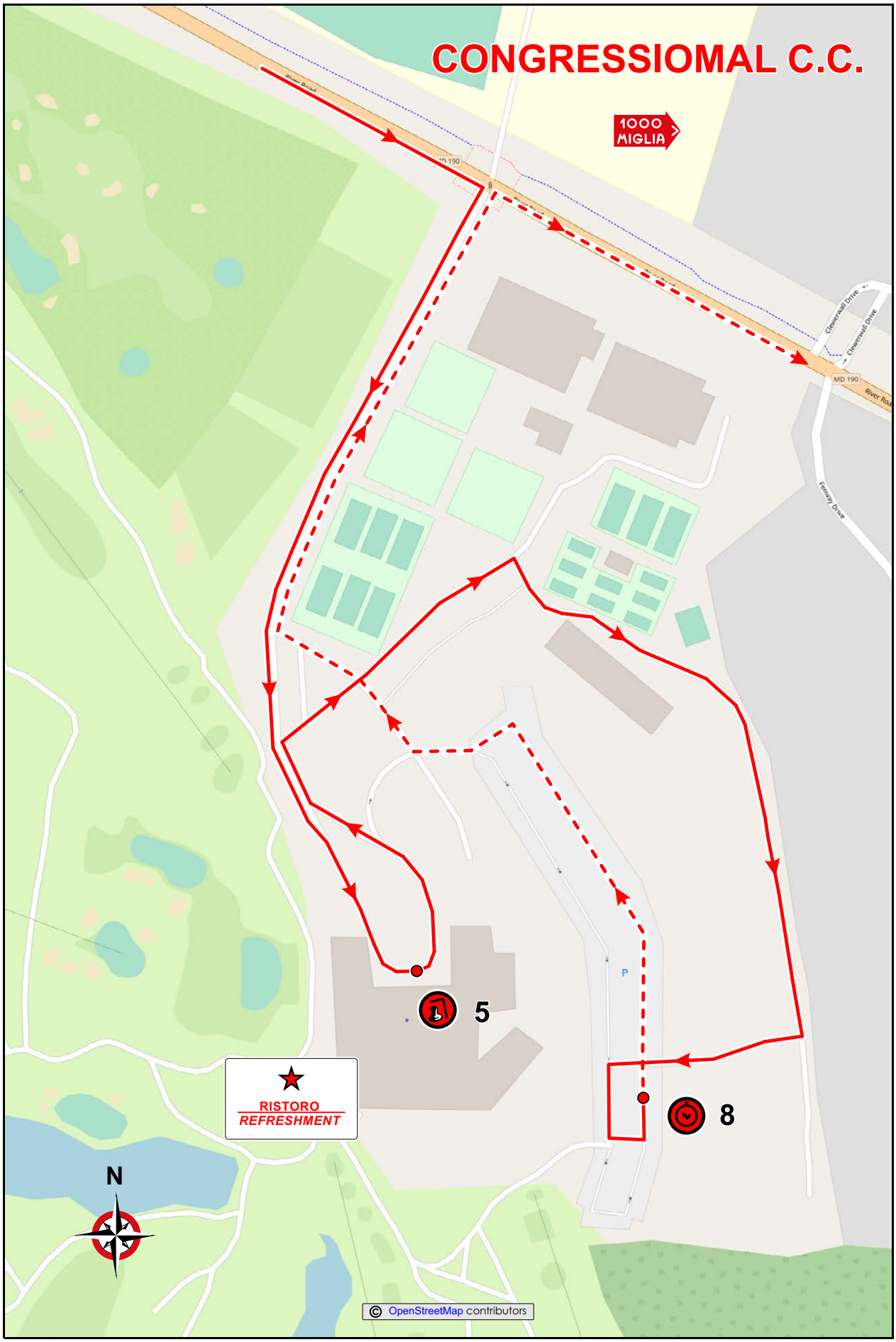
CONGRESSIOMAL C.C.
1000 MIGLIA
MD 190
River Road
Cleerwell Drive
Fenway Drive
5
8
RISTORO
REFRESHMENT
N
© OpenStreetMap contributors

MIDDLEBURG VIRGINIA

The Town of Middleburg

Welcomes you to The Nation's Horse and Hunt Capital

Shop. Dine. Relax.

Middleburgva.gov/visit

THANKS TO

World Sponsor & Official Timekeeper

CHOPARD

Official Tire Partner

VREDESTEIN TIRES

Partner

MIDDLEBURG EST VIRGINIA 1787

SALAMANDER HOTELS & RESORTS

CREIGHTON FARMS

BEVERLY EQUESTRIAN

Competizione & sports cars

Thanks to

Embassy of Italy
Washington

DISCOVER MORE:
1000miglia.it / warmupusa

1000 MIGLIA

1000 MIGLIA